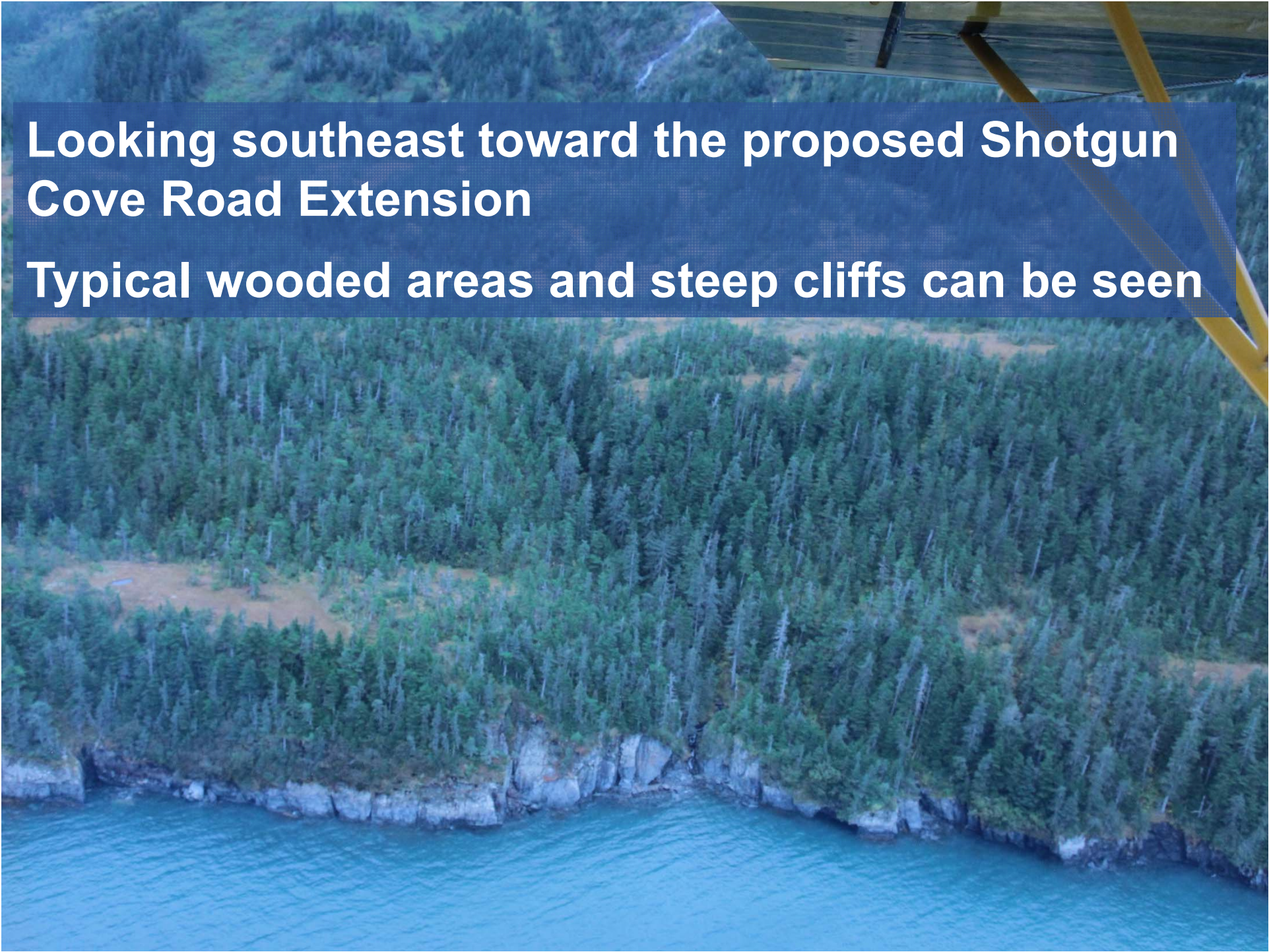




The proposed Shotgun Cove Road Extension would extend through wooded areas southeast of Passage Canal on City of Whittier-owned land



The proposed Shotgun Cove Road Extension would extend for approximately 2.5 miles to Trinity Point, parallel to Passage Canal



**Looking southeast toward the proposed Shotgun
Cove Road Extension**

Typical wooded areas and steep cliffs can be seen


This aerial photograph captures a rugged coastal landscape. The foreground is dominated by a dense, dark green forest of coniferous trees. Below the forest, a steep, rocky cliff face meets the water. The water is a vibrant turquoise color, with visible ripples and small waves. In the upper right corner, a portion of a yellow structure, likely part of a helicopter or a small aircraft, is visible, indicating the perspective is from above. The overall scene depicts a natural, undeveloped area with significant vertical relief.

**Freshwater forested/shrub and
freshwater emergent wetlands are
present in the proposed Shotgun
Cove Road Extension area**

A wetland can be seen



2017/10/06



**Streams are present
in the proposed
Shotgun Cove Road
Extension area**


2017/10/06



**The proposed project
area is forested**

**Typical area trees and
shrubs can be seen**

2017/10/06

A photograph of a forest stream. In the foreground, a large tree trunk is covered in moss. A stream flows through the center of the image, with a fallen log partially submerged. The background is filled with dense forest trees. A blue text box is overlaid on the top right of the image.

The proposed project area
contains trees, streams
containing anadromous
fish, wetlands, and other
environmental factors

2017/10/06

A photograph of a wooded area. In the foreground, there are many thin, brown, leafless branches and some green and yellowing leaves. In the background, there are several tall, thin trees with green foliage. The sky is visible at the top, showing some clouds.

**A wooded area typical to the
proposed Shotgun Cove Road
Extension project area can be seen**

2017/10/06



Shotgun Cove and Emerald Cove Trails are near the proposed Shotgun Cove Road Extension area