Appendix F:
Roadway Plan & Profile
and Cross Sections

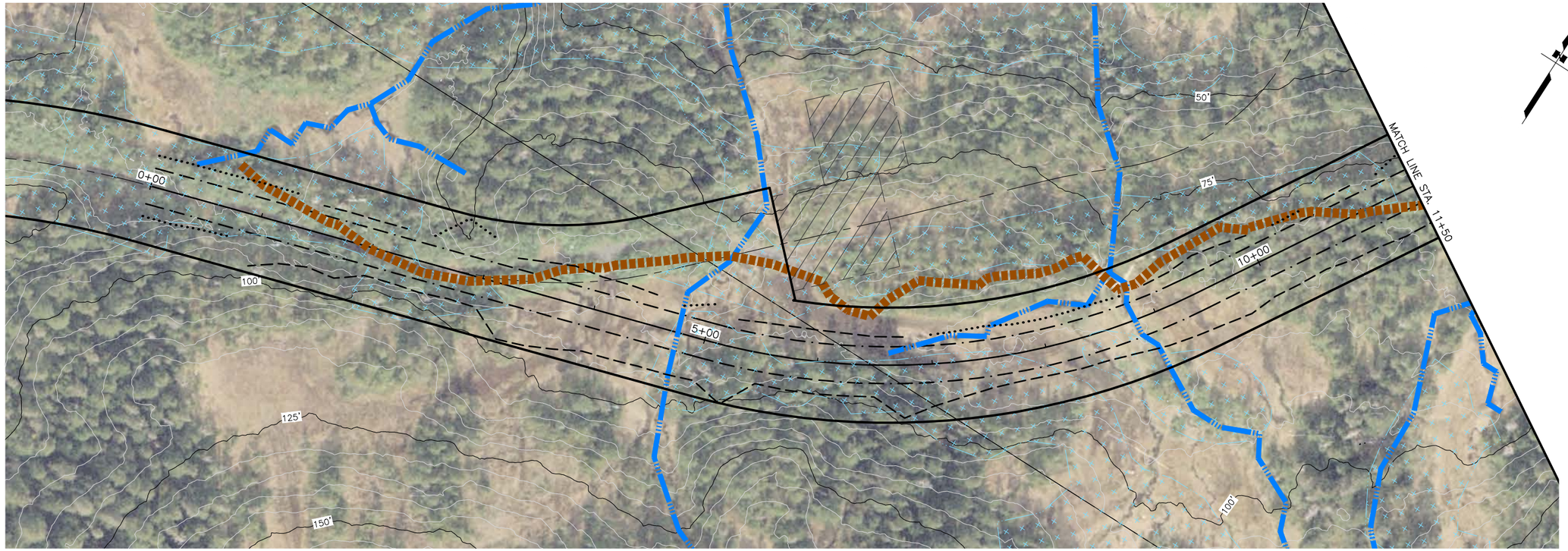

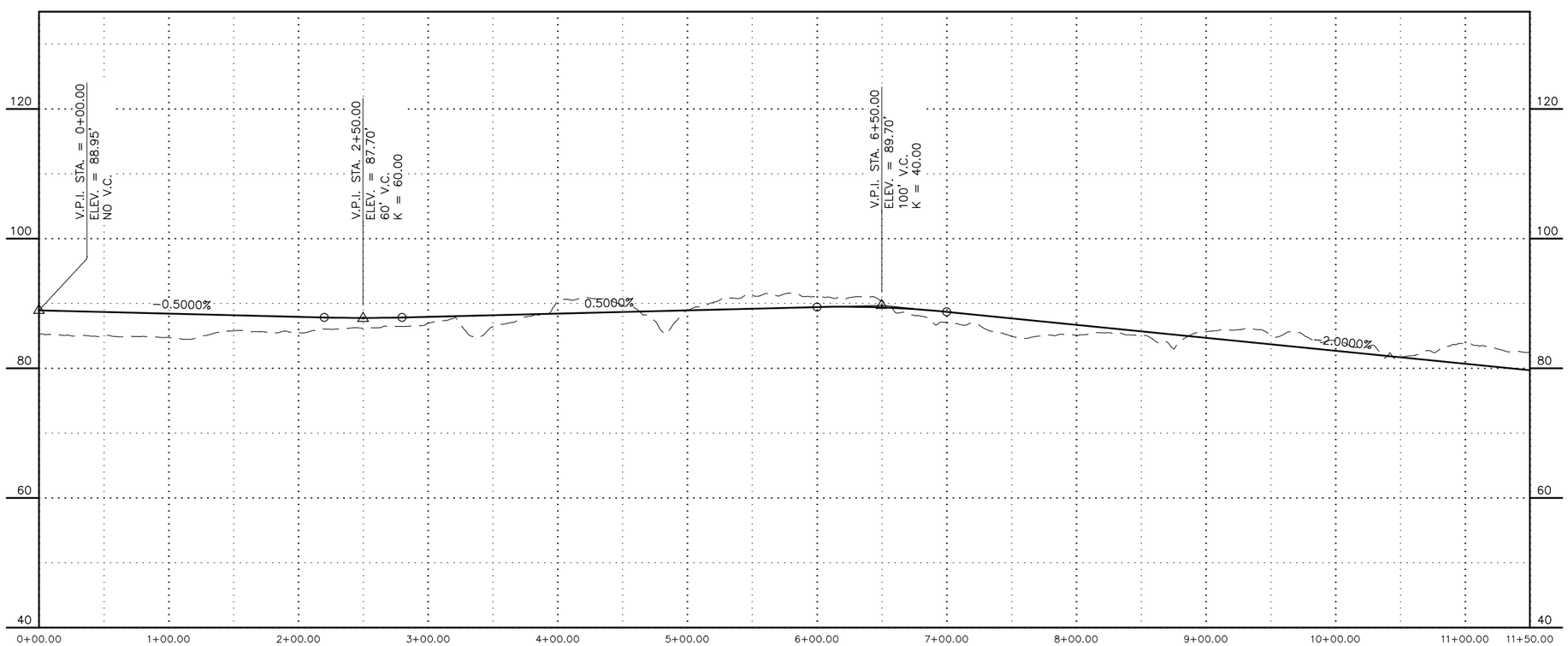

SHEET NO.	TOTAL SHEETS
1	11
STATE	YEAR
ALASKA	2018

PROJECT DESIGNATION

XXXX

NO.	REVISION
DATE	
NO.	REVISION
DATE	
NO.	REVISION
DATE	

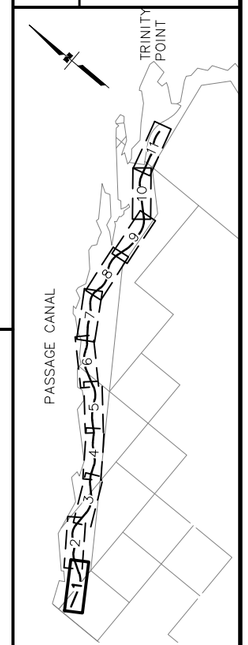

CRW ENGINEERING GROUP, LLC
3940 ARCTIC BLVD. SUITE 300
ANCHORAGE, ALASKA 99503
(907) 562-3252
#AECL882-AK

CITY OF WHITTIER

SHOTGUN COVE ROAD
LOW 1

PLAN & PROFILE

FILE I:\JOBS\ATV\20403.02 SHOTGUN COVE ROAD\00 CADD\01 WORKING SET\01 CIVIL\03 LOW ALIGNMENT\20403.02 CONCEPTUAL PLAN & PROFILE_LOW 1.DWG
DATE/TIME 8/30/2018 1:24 PM | LAYOUT PP-1 | DESIGNED -- | CHECKED -- | DRAFTED --

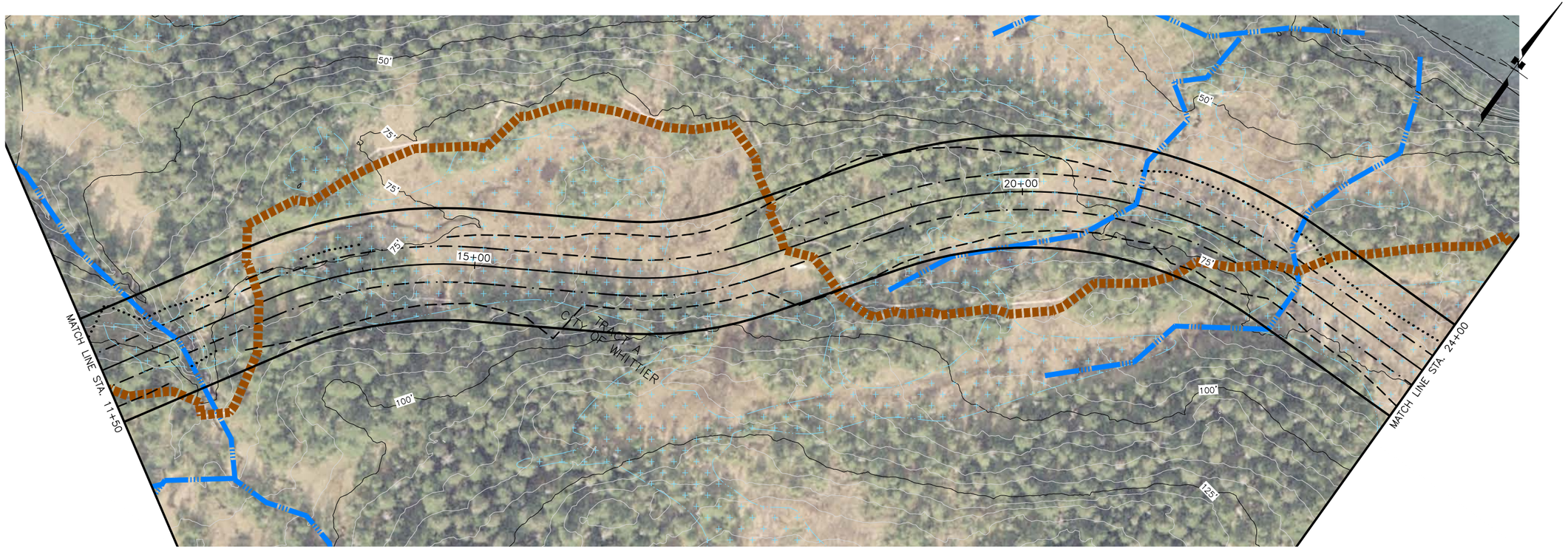

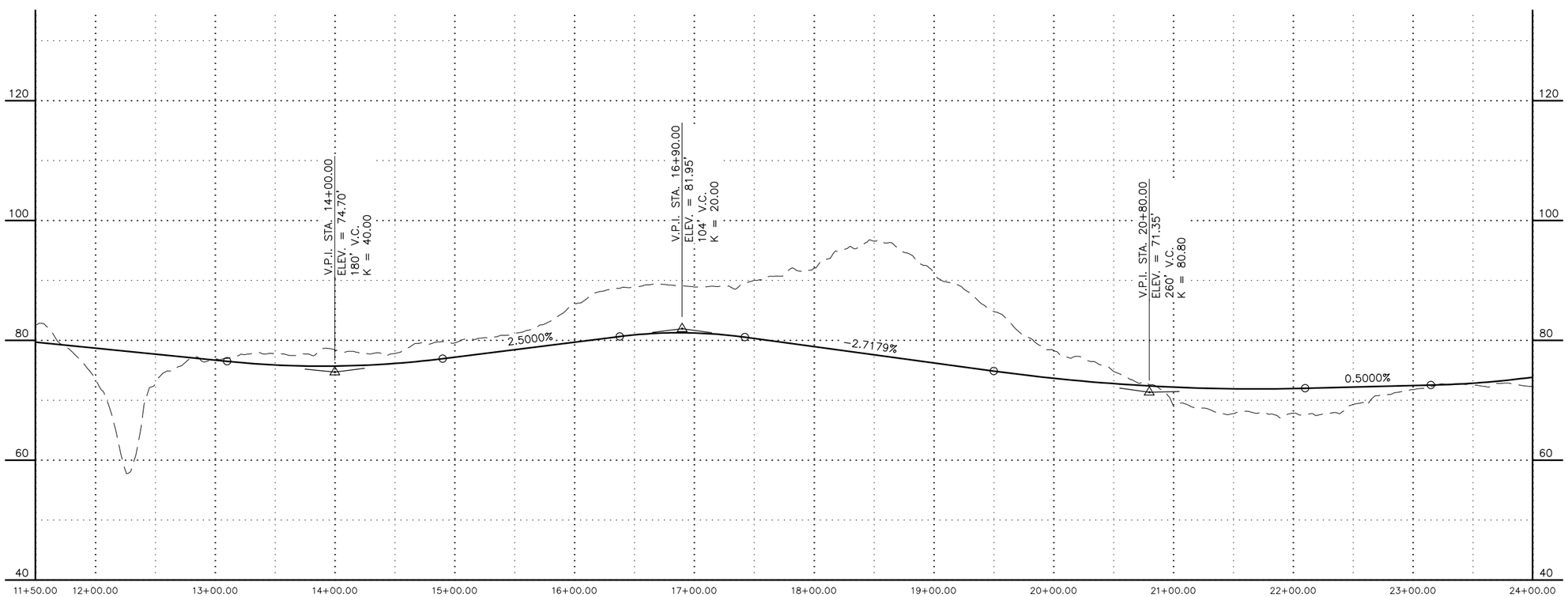

SHEET NO.	TOTAL SHEETS
2	11
STATE	YEAR
ALASKA	2018

PROJECT DESIGNATION

XXXX

NO.	REVISION
DATE	
NO.	REVISION
DATE	
NO.	REVISION
DATE	

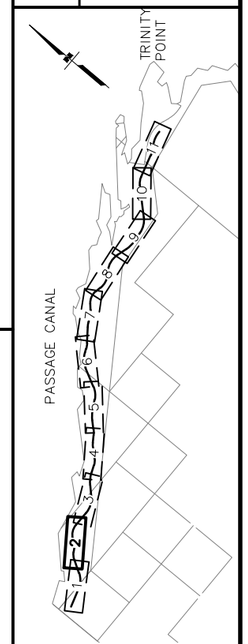

CRW ENGINEERING GROUP, LLC
3940 ARCTIC BLVD. SUITE 300
ANCHORAGE, ALASKA 99503
(907) 562-3252
#AECL882-AK

CITY OF WHITTIER

SHOTGUN COVE ROAD
LOW 1

PLAN & PROFILE

DATE/TIME 8/30/2018 1:25 PM | LAYOUT PP-2 | DESIGNED -- | CHECKED -- | DRAFTED --

FILE I:\JOBSDATA\20403.02 SHOTGUN COVE ROAD\00 CADD\01 WORKING SET\01 CIVIL\03 LOW ALIGNMENT\20403.02 CONCEPTUAL PLAN & PROFILE_LOW 1.DWG

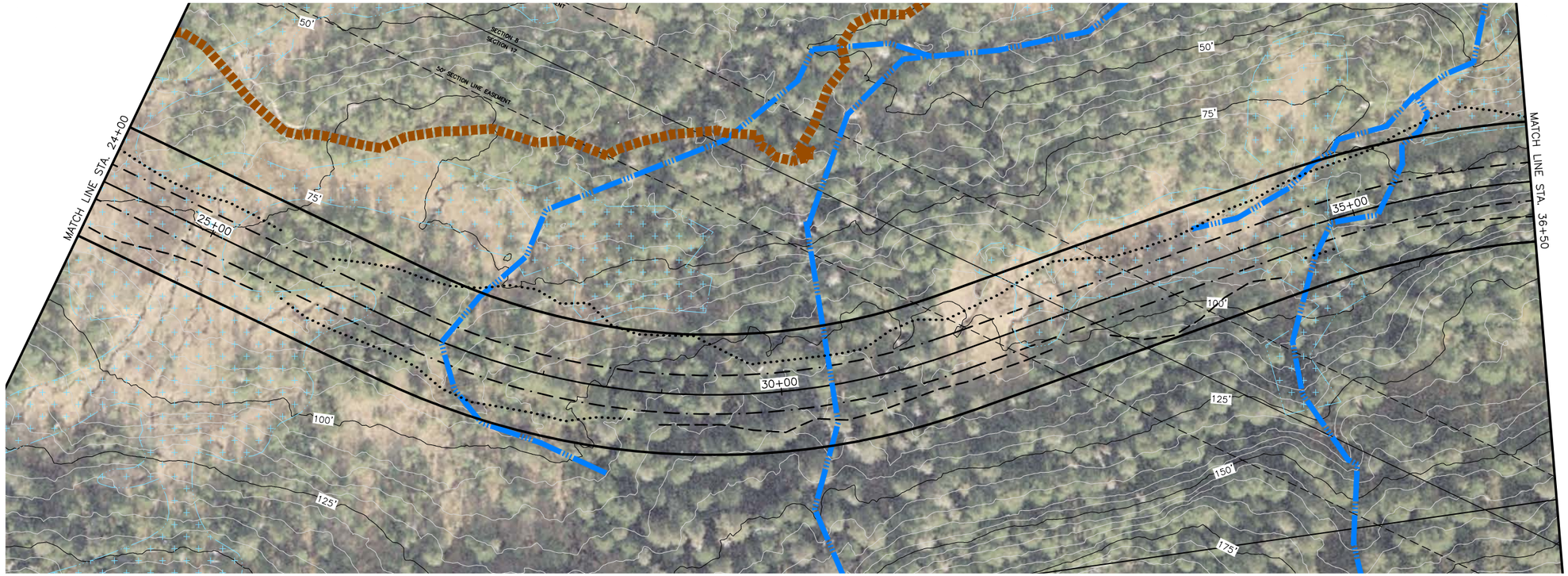

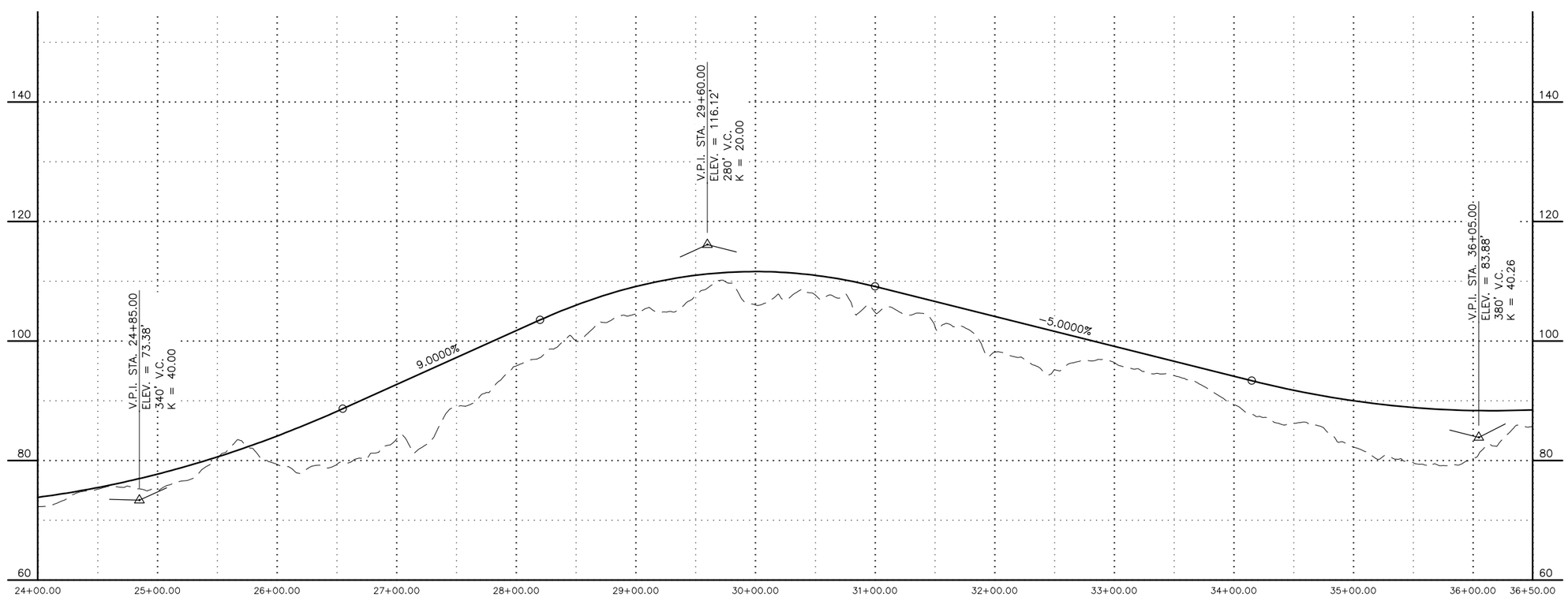

SHEET NO.	TOTAL SHEETS
3	11
STATE	YEAR
ALASKA	2018

PROJECT DESIGNATION

XXXX

NO.	REVISION
DATE	
NO.	REVISION
DATE	
NO.	REVISION
DATE	

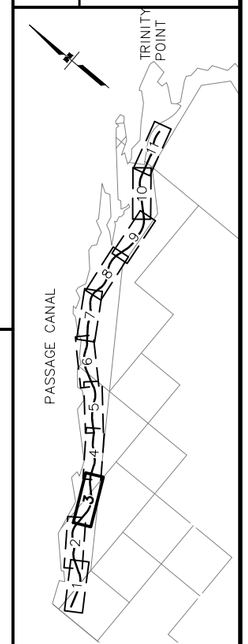

CRW ENGINEERING GROUP, LLC
3940 ARCTIC BLVD. SUITE 300
ANCHORAGE, ALASKA 99503
(907) 562-3252
#AECL882-AK

CITY OF WHITTIER

SHOTGUN COVE ROAD
LOW 1

PLAN & PROFILE

DATE/TIME 8/30/2018 1:26 PM | LAYOUT PP-3 | DESIGNED -- | CHECKED -- | DRAFTED --

FILE J:\JOBSDATA\20403.02 SHOTGUN COVE ROAD\00 CADD\01 WORKING SET\01 CIVIL\03 LOW ALIGNMENT\20403.02 CONCEPTUAL PLAN & PROFILE_LOW 1.DWG

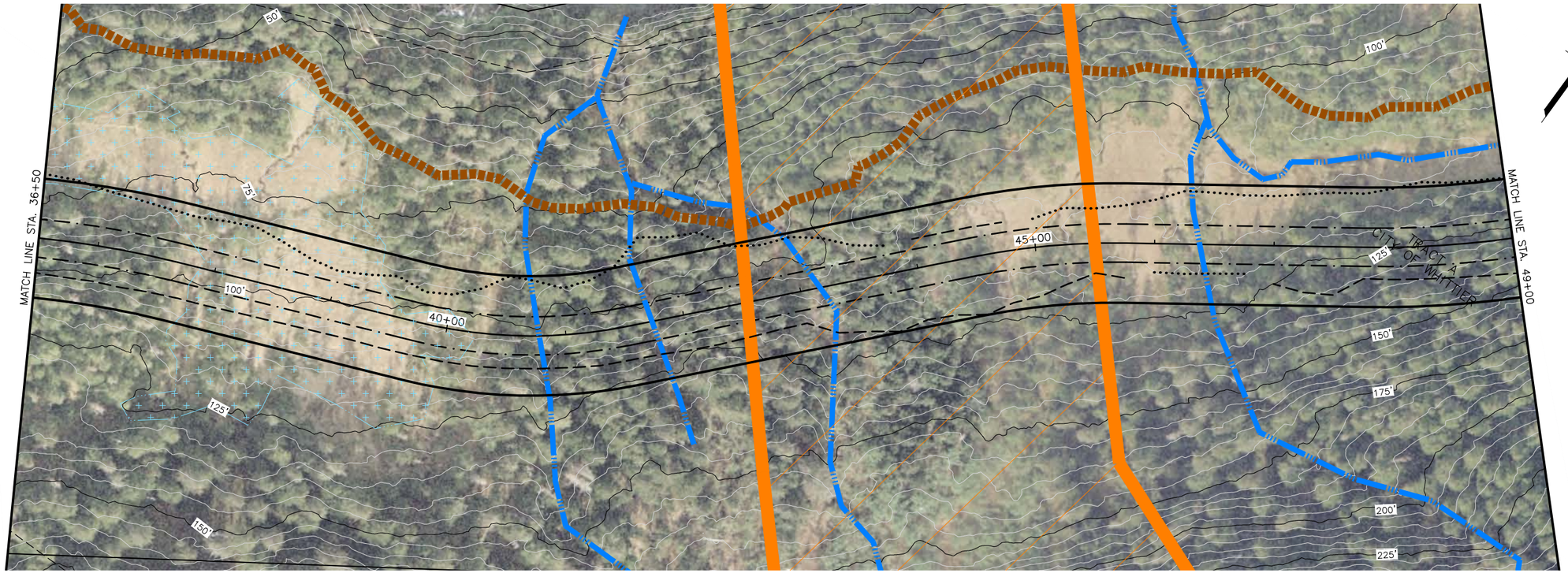

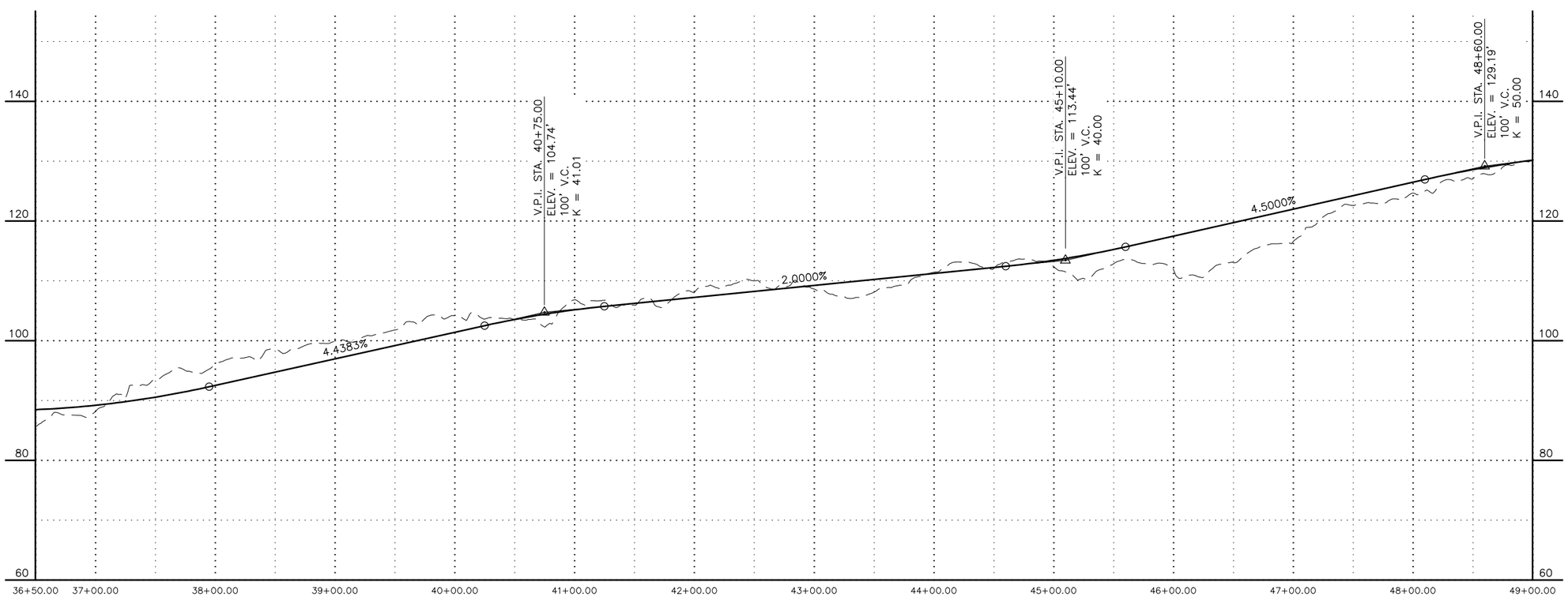

SHEET NO.	TOTAL SHEETS
4	11
STATE	YEAR
ALASKA	2018

PROJECT DESIGNATION

XXXX

NO.	REVISION
DATE	
NO.	REVISION
DATE	
NO.	REVISION
DATE	

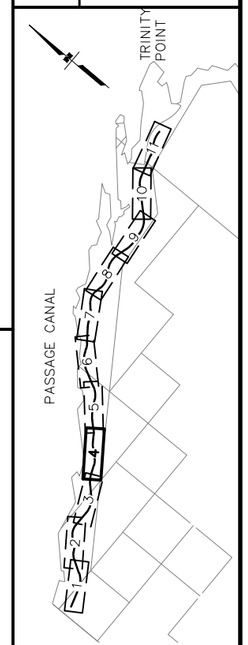

CRW ENGINEERING GROUP, LLC
3940 ARCTIC BLVD. SUITE 300
ANCHORAGE, ALASKA 99503
(907) 562-3252
#AECL882-AK

CITY OF WHITTIER

SHOTGUN COVE ROAD
LOW 1

PLAN & PROFILE

DATE/TIME	8/30/2018 1:27 PM	LAYOUT	PP-4	DESIGNED	--	CHECKED	--	DRAFTED	--

FILE J:\JOBS\ATV\20403.02 SHOTGUN COVE ROAD\00 CADD\01 WORKING SET\01 CIV\03 LOW ALIGNMENT\20403.02 CONCEPTUAL PLAN & PROFILE_LOW 1.DWG

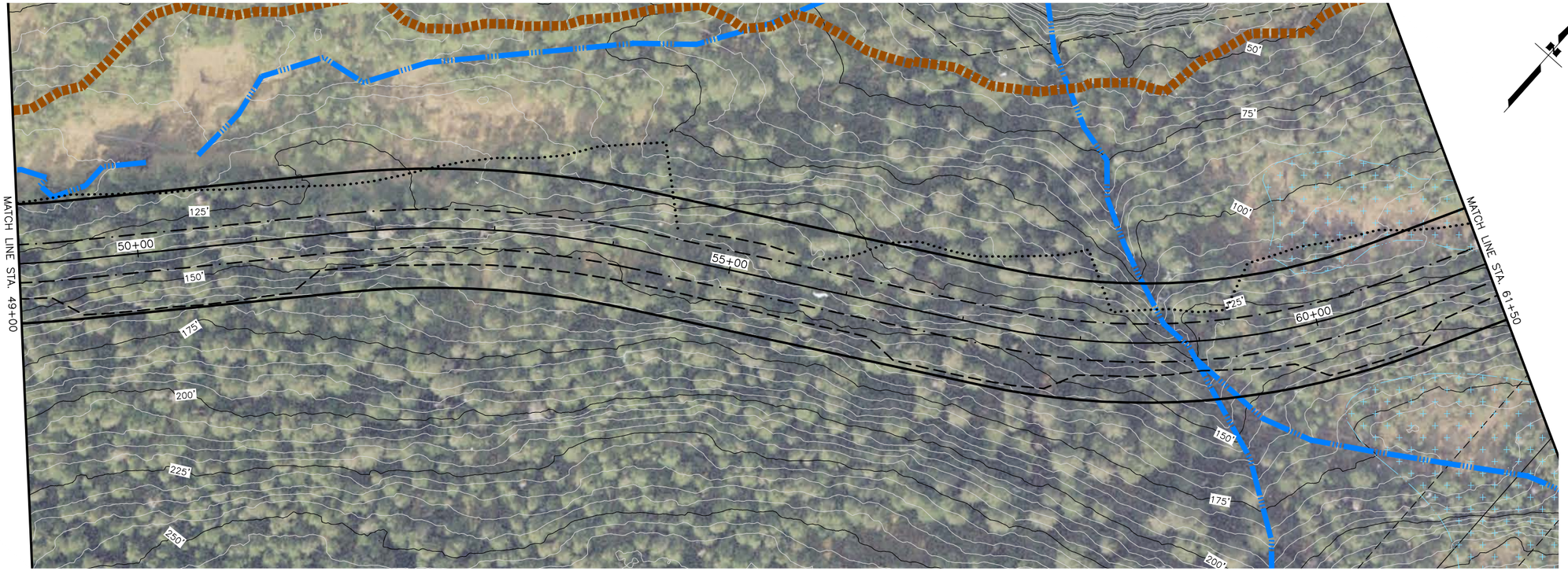

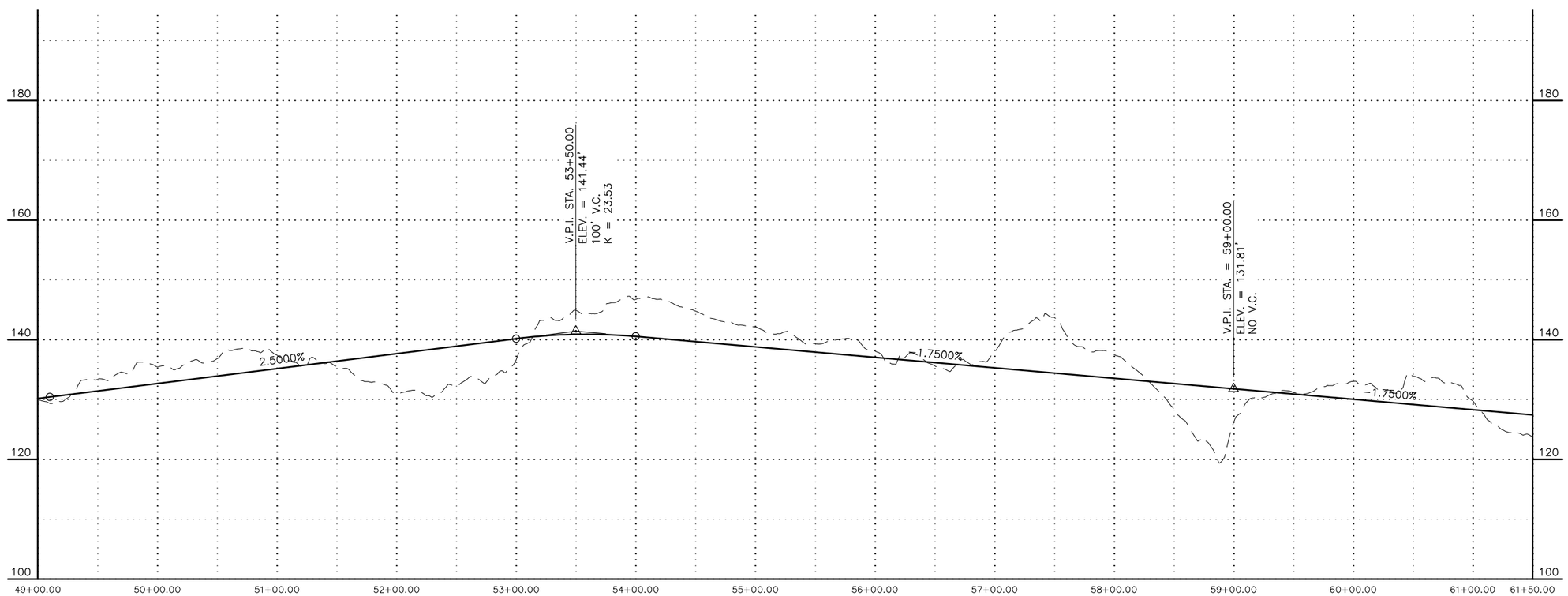

SHEET NO.	TOTAL SHEETS
5	11
STATE	YEAR
ALASKA	2018

PROJECT DESIGNATION

XXXX

NO.	REVISION
DATE	
NO.	REVISION
DATE	
NO.	REVISION
DATE	

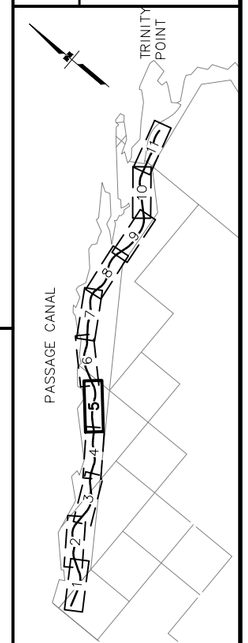

CRW ENGINEERING GROUP, LLC
3940 ARCTIC BLVD. SUITE 300
ANCHORAGE, ALASKA 99503
(907) 562-3252
#AECL882-AK

CITY OF WHITTIER

SHOTGUN COVE ROAD
LOW 1

PLAN & PROFILE

FILE I:\JOBSDATA\20403.02 SHOTGUN COVE ROAD\00 CADD\01 WORKING SET\01 CIVIL\03 LOW ALIGNMENT\20403.02 CONCEPTUAL PLAN & PROFILE_LOW 1.DWG
DATE/TIME 8/30/2018 1:28 PM | LAYOUT PP-5 | DESIGNED -- | CHECKED -- | DRAFTED --

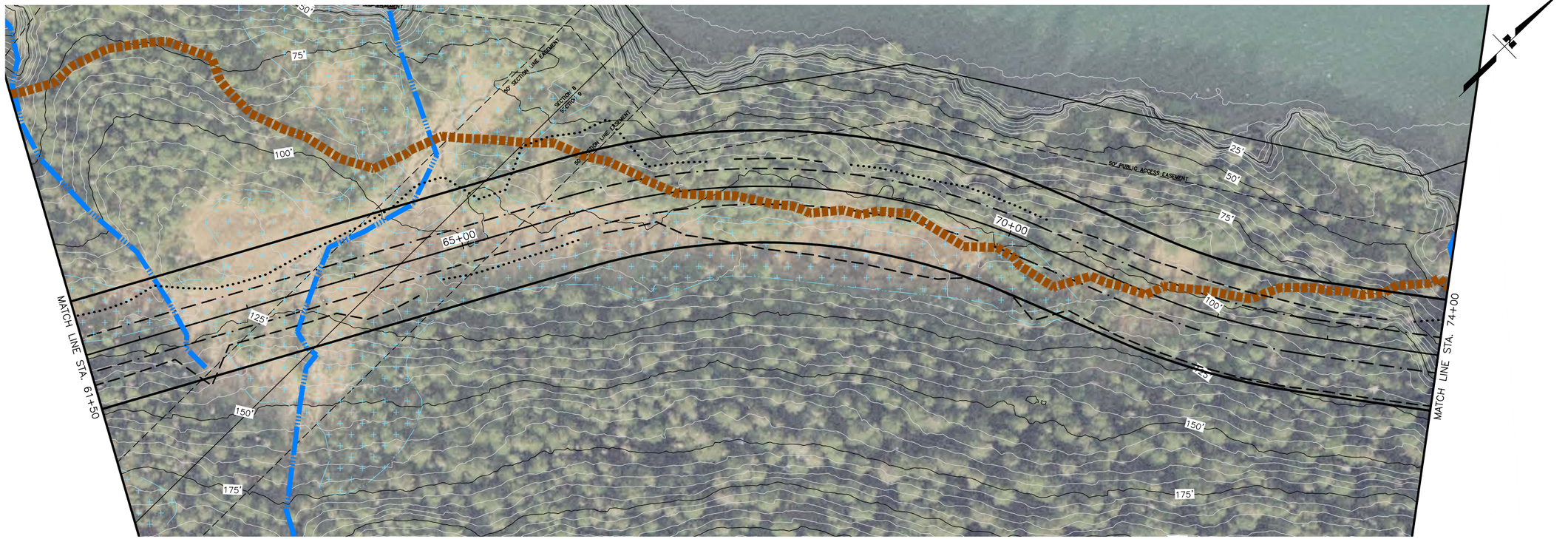

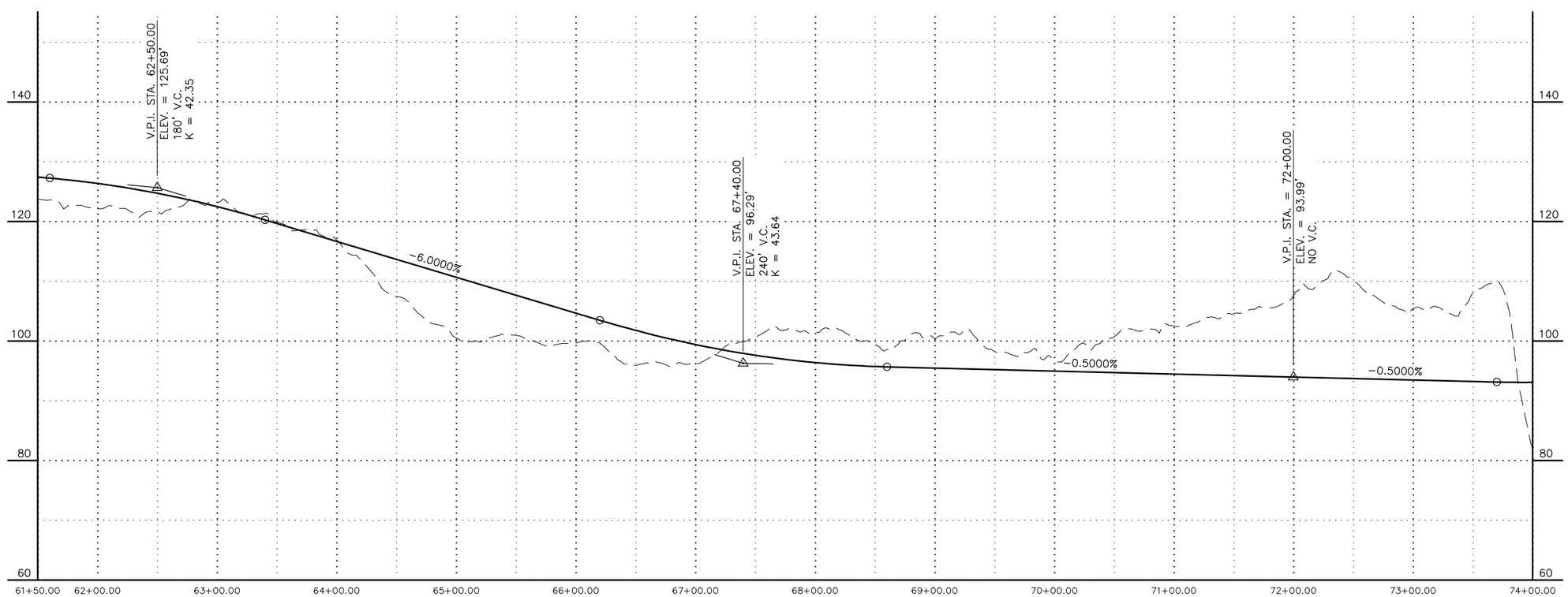

SHEET NO.	TOTAL SHEETS
6	11
STATE	YEAR
ALASKA	2018

PROJECT DESIGNATION

XXXX

NO.	REVISION
DATE	
NO.	REVISION
DATE	
NO.	REVISION
DATE	

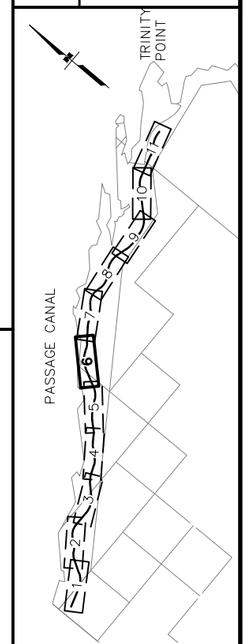

CRW ENGINEERING GROUP, LLC
3940 ARCTIC BLVD. SUITE 300
ANCHORAGE, ALASKA 99503
(907) 562-3252
#AECL882-AK

CITY OF WHITTIER

SHOTGUN COVE ROAD
LOW 1

PLAN & PROFILE

DATE/TIME 8/30/2018 1:29 PM | LAYOUT PP-6 | DESIGNED -- | CHECKED -- | DRAFTED --

FILE J:\JOBSDATA\20403.02 SHOTGUN COVE ROAD\00 CADD\01 WORKING SET\01 CIVIL\03 LOW ALIGNMENT\20403.02 CONCEPTUAL PLAN & PROFILE_LOW 1.DWG

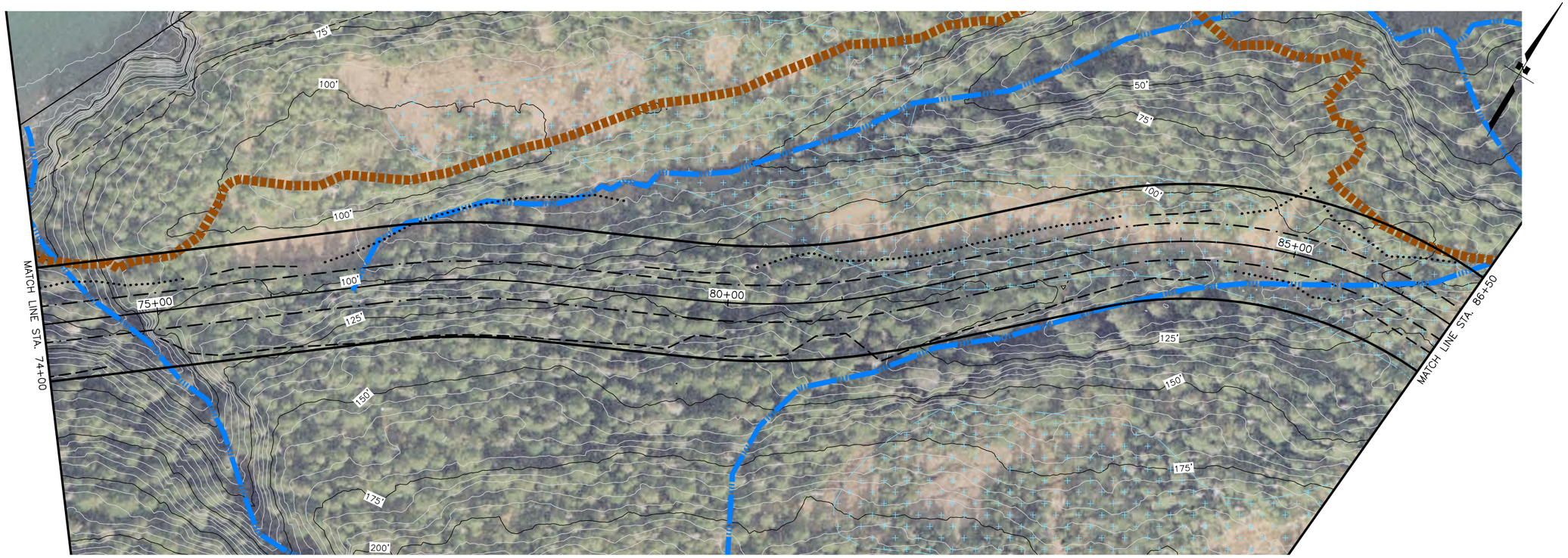

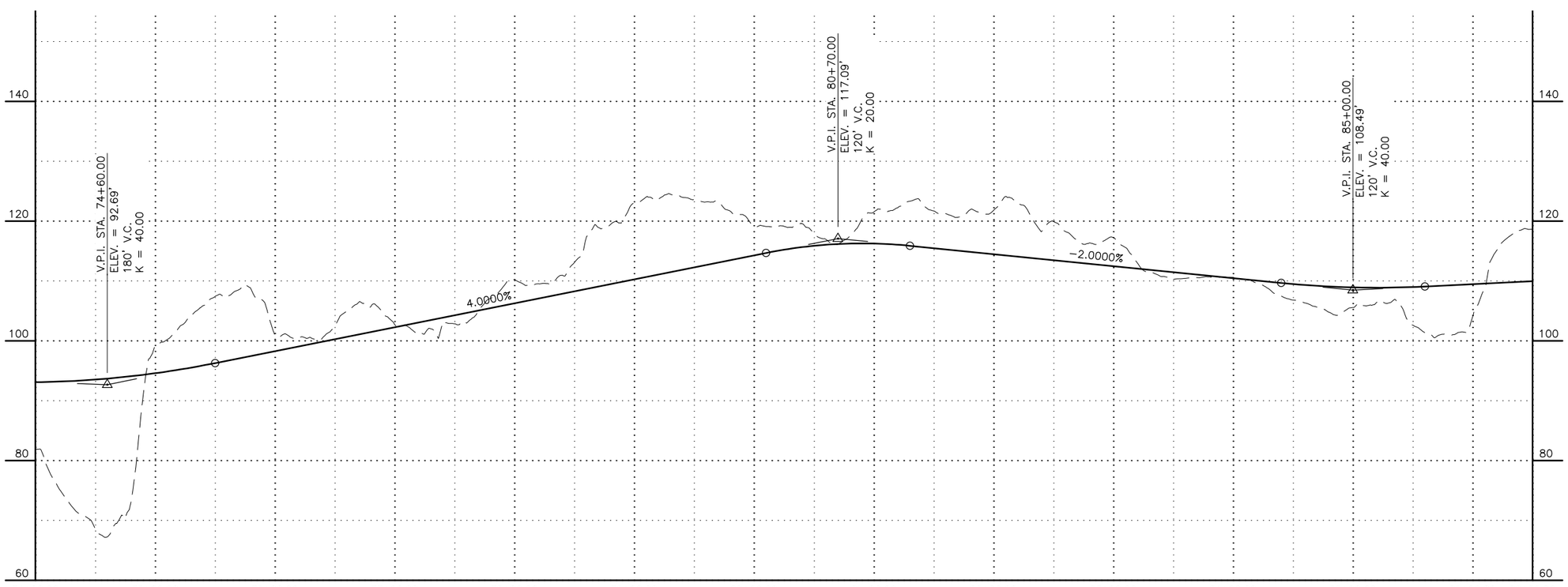

SHEET NO.	TOTAL SHEETS
7	11
STATE	YEAR
ALASKA	2018

PROJECT DESIGNATION

XXXX

NO.	REVISION
DATE	
NO.	REVISION
DATE	
NO.	REVISION
DATE	

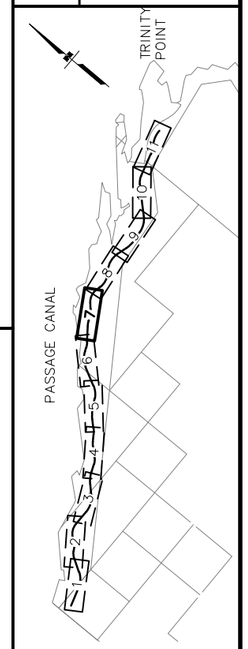

CRW ENGINEERING GROUP, LLC
3940 ARCTIC BLVD. SUITE 300
ANCHORAGE, ALASKA 99503
(907) 562-3252
#AECL882-AK

CITY OF WHITTIER

SHOTGUN COVE ROAD
LOW 1

PLAN & PROFILE

DATE/TIME 8/30/2018 1:30 PM | LAYOUT PP-7 | DESIGNED -- | CHECKED -- | DRAFTED --

FILE J:\JOBDATA\204043.02 SHOTGUN COVE ROAD\00 CADD\01 WORKING SET\01 CIVIL\03 LOW ALIGNMENT\204043.02 CONCEPTUAL PLAN & PROFILE_LOW 1.DWG

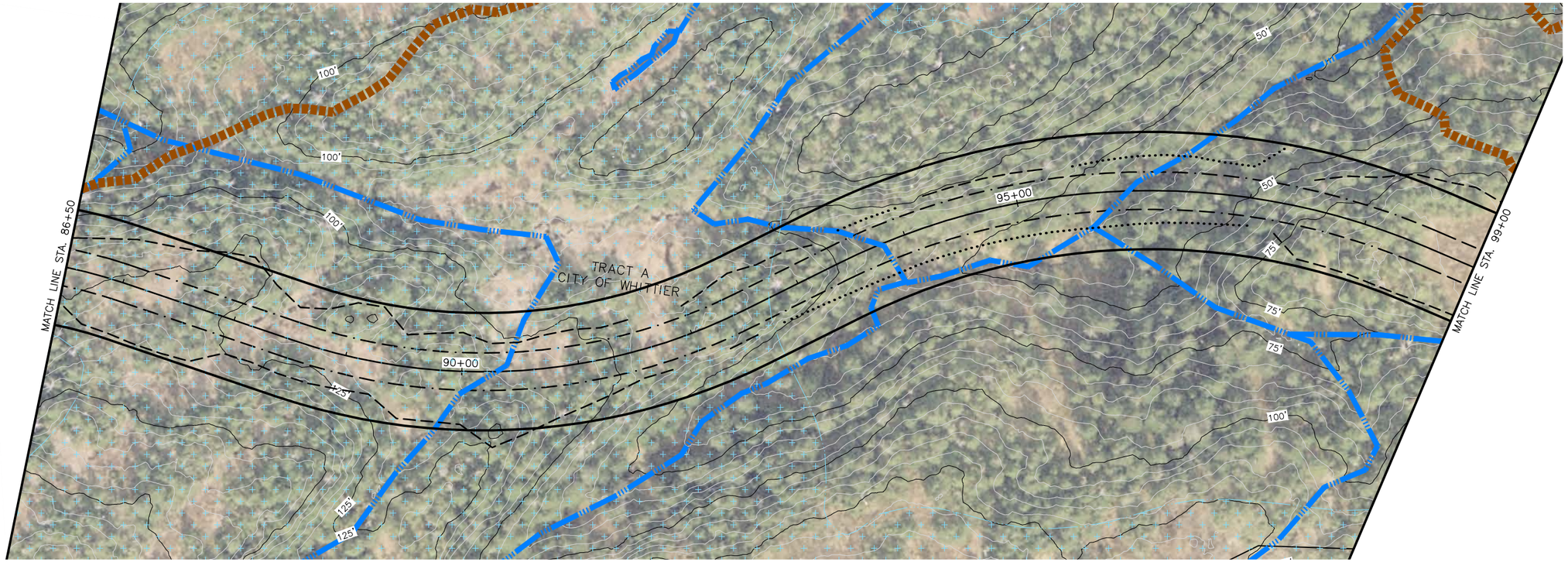

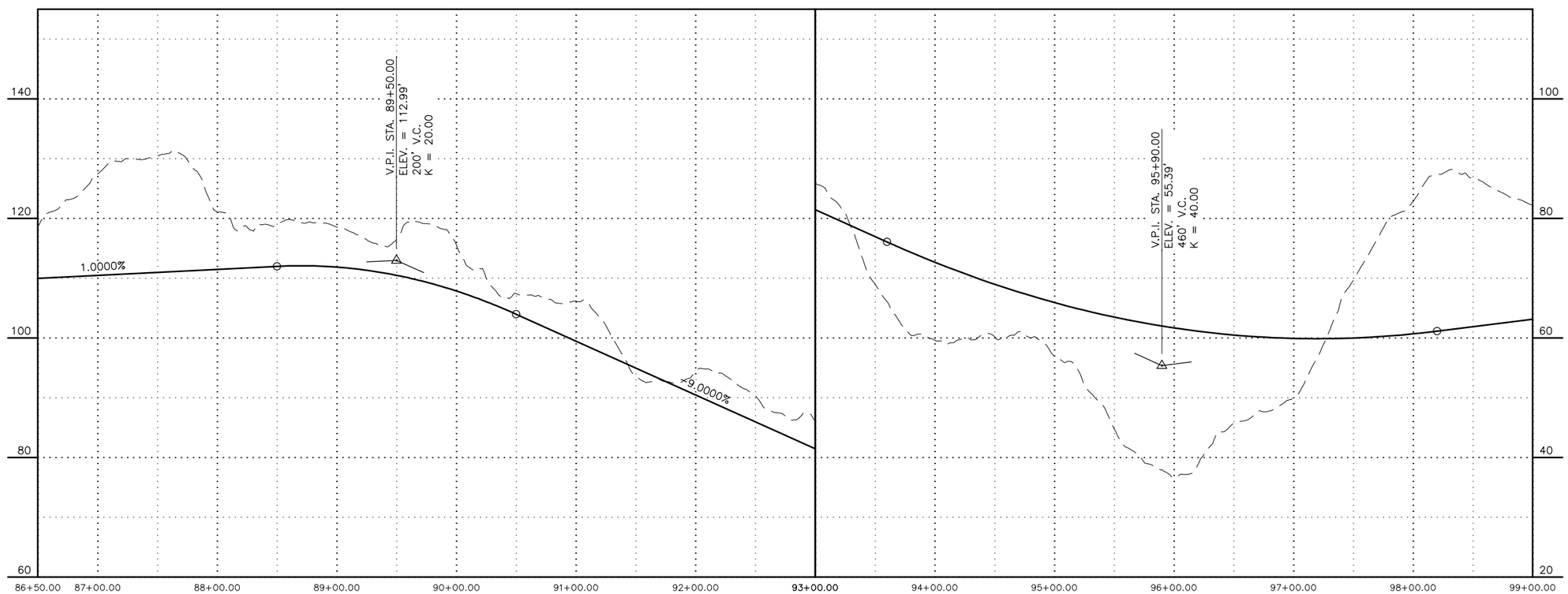

SHEET NO.	TOTAL SHEETS
8	11
STATE	YEAR
ALASKA	2018

PROJECT DESIGNATION

XXXX

NO.	REVISION
DATE	
NO.	REVISION
DATE	
NO.	REVISION
DATE	

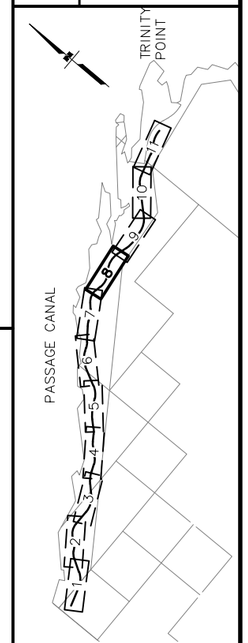

CRW ENGINEERING GROUP, LLC
3940 ARCTIC BLVD. SUITE 300
ANCHORAGE, ALASKA 99503
(907) 562-3252
#AECL882-AK

CITY OF WHITTIER

SHOTGUN COVE ROAD
LOW 1

PLAN & PROFILE

FILE I:\JOBSDATA\20403.02 SHOTGUN COVE ROAD\00 CADD\01 WORKING SET\01 CIVIL\03 LOW ALIGNMENT\20403.02 CONCEPTUAL PLAN & PROFILE_LOW 1.DWG
DATE/TIME 8/30/2018 1:30 PM | LAYOUT PP-8 | DESIGNED -- | CHECKED -- | DRAFTED --

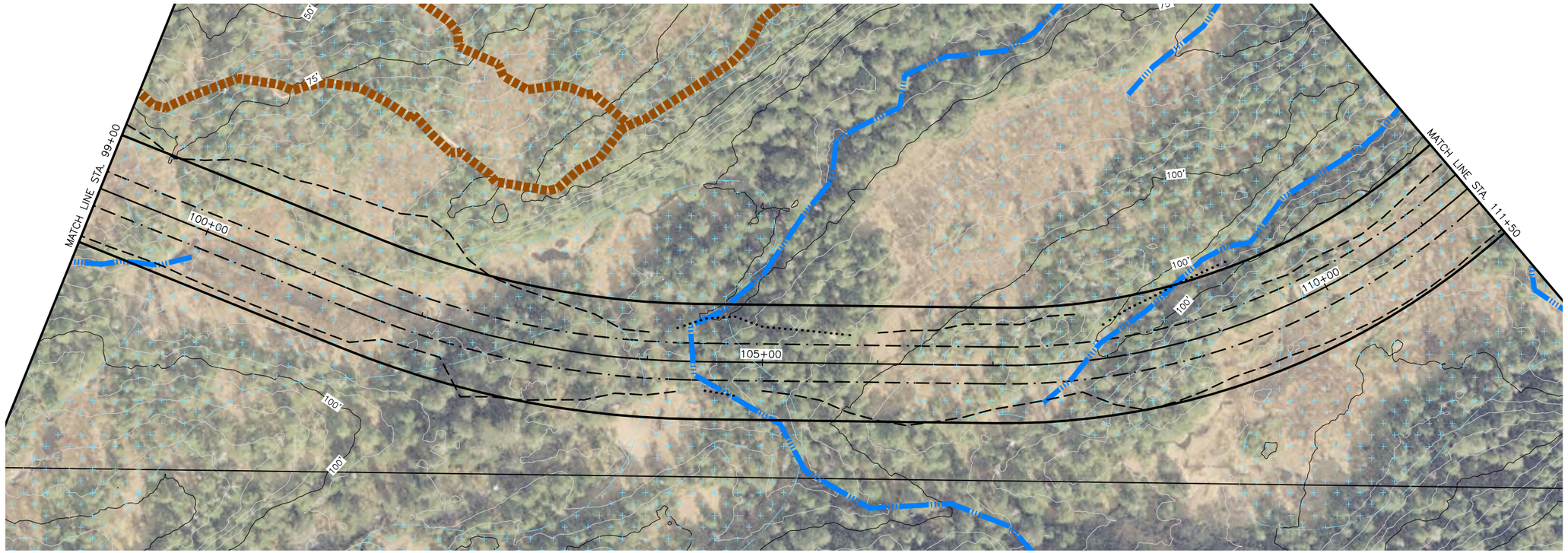

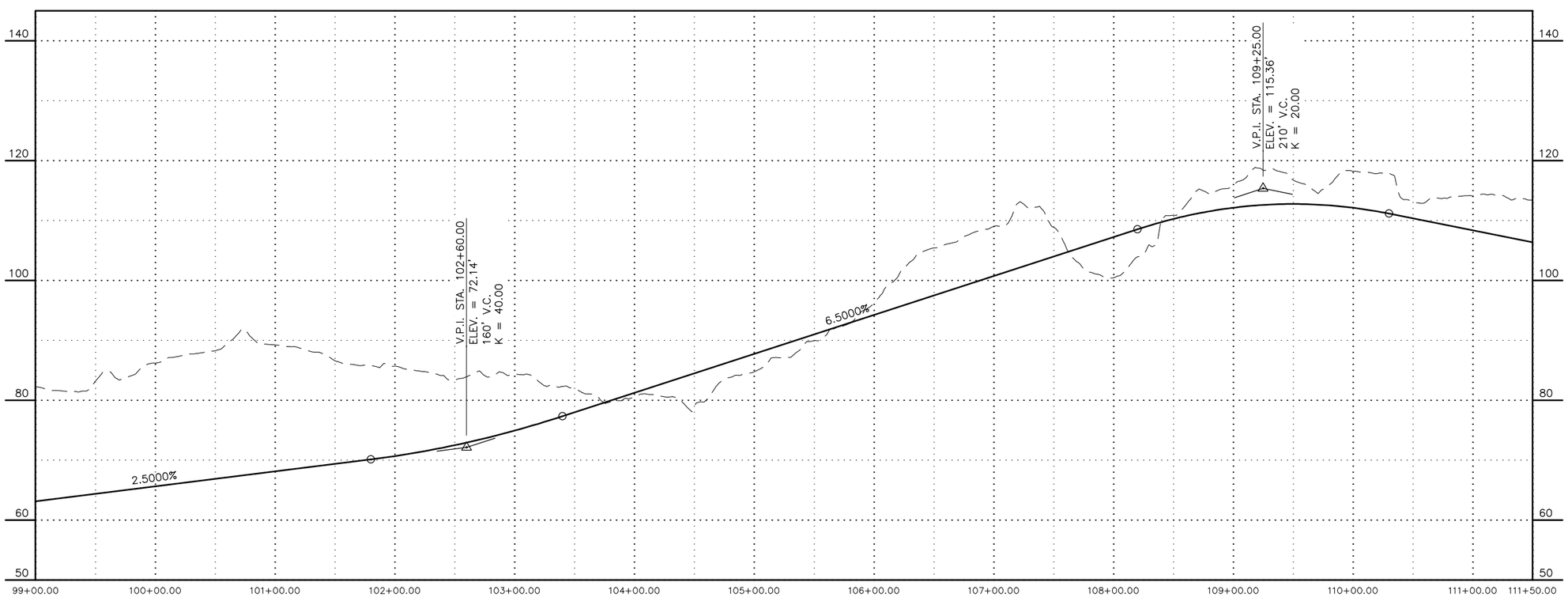

SHEET NO.	TOTAL SHEETS
9	11
STATE	YEAR
ALASKA	2018

PROJECT DESIGNATION

XXXX

NO.	REVISION
DATE	
NO.	REVISION
DATE	
NO.	REVISION
DATE	

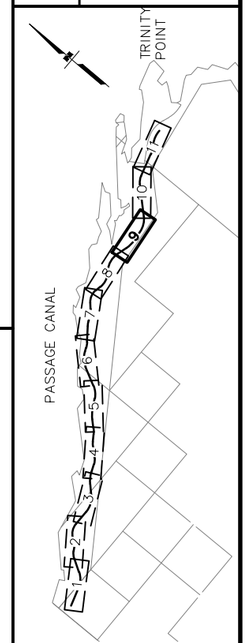

CRW ENGINEERING GROUP, LLC
3940 ARCTIC BLVD. SUITE 300
ANCHORAGE, ALASKA 99503
(907) 562-3252
#AECL882-AK

CITY OF WHITTIER

SHOTGUN COVE ROAD
LOW 1

PLAN & PROFILE

DATE/TIME 8/30/2018 1:31 PM | LAYOUT PP-9 | DESIGNED -- | CHECKED -- | DRAFTED --

FILE J:\JOBSDATA\20403.02 SHOTGUN COVE ROAD\00 CADD\01 WORKING SET\01 CIVIL\03 LOW ALIGNMENT\20403.02 CONCEPTUAL PLAN & PROFILE_LOW 1.DWG

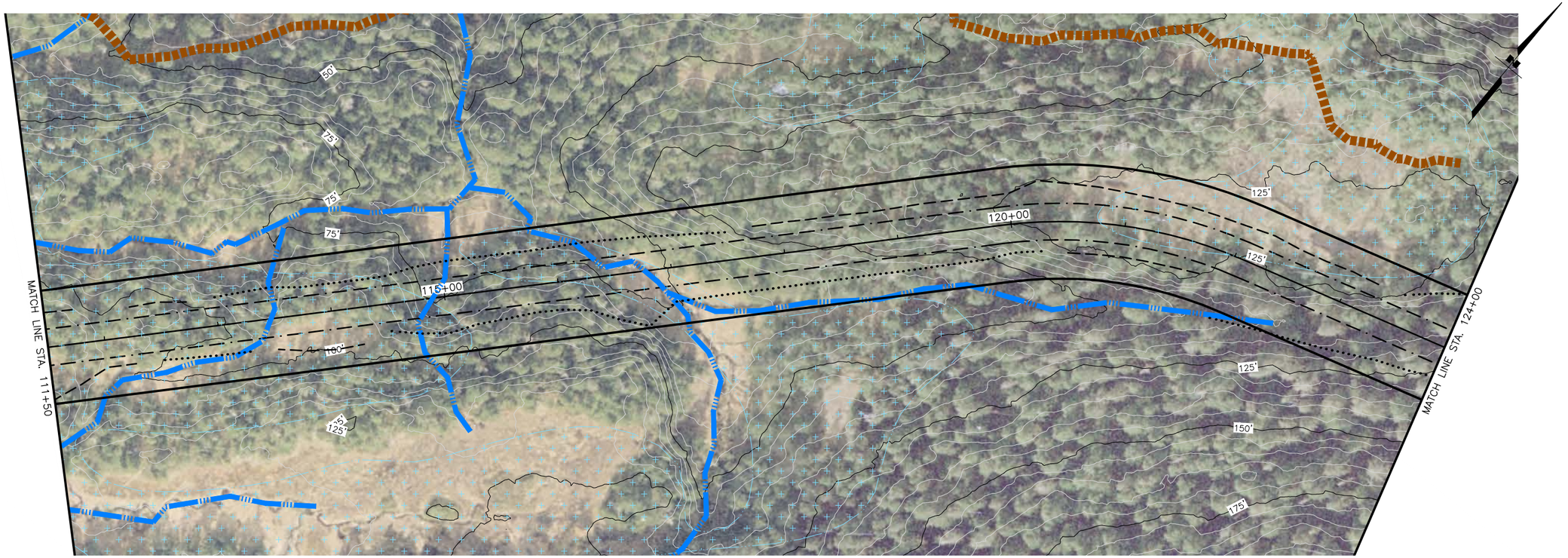

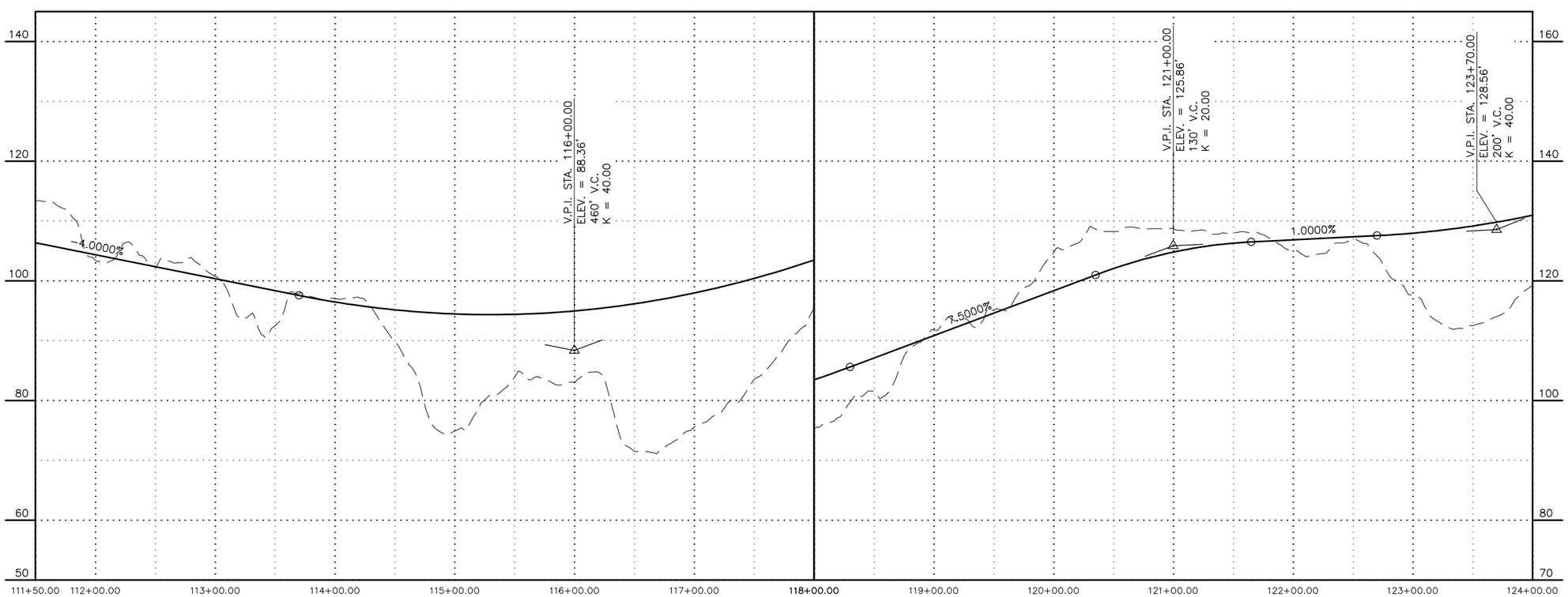

SHEET NO.	TOTAL SHEETS
10	11
STATE	YEAR
ALASKA	2018

PROJECT DESIGNATION

XXXX

NO.	REVISION
DATE	
NO.	REVISION
DATE	
NO.	REVISION
DATE	

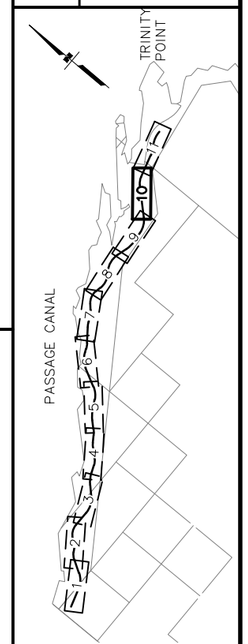

CRW ENGINEERING GROUP, LLC
3940 ARCTIC BLVD. SUITE 300
ANCHORAGE, ALASKA 99503
(907) 562-3252
#AECL882-AK

CITY OF WHITTIER

SHOTGUN COVE ROAD
LOW 1

PLAN & PROFILE

DATE/TIME 8/30/2018 1:32 PM | LAYOUT PP-10 | DESIGNED -- | CHECKED -- | DRAFTED --
FILE J:\JOBS\ATV\20403.02 SHOTGUN COVE ROAD\00 CADD\01 WORKING SET\01 CIVIL\03 LOW ALIGNMENT\20403.02 CONCEPTUAL PLAN & PROFILE_LOW 1.DWG

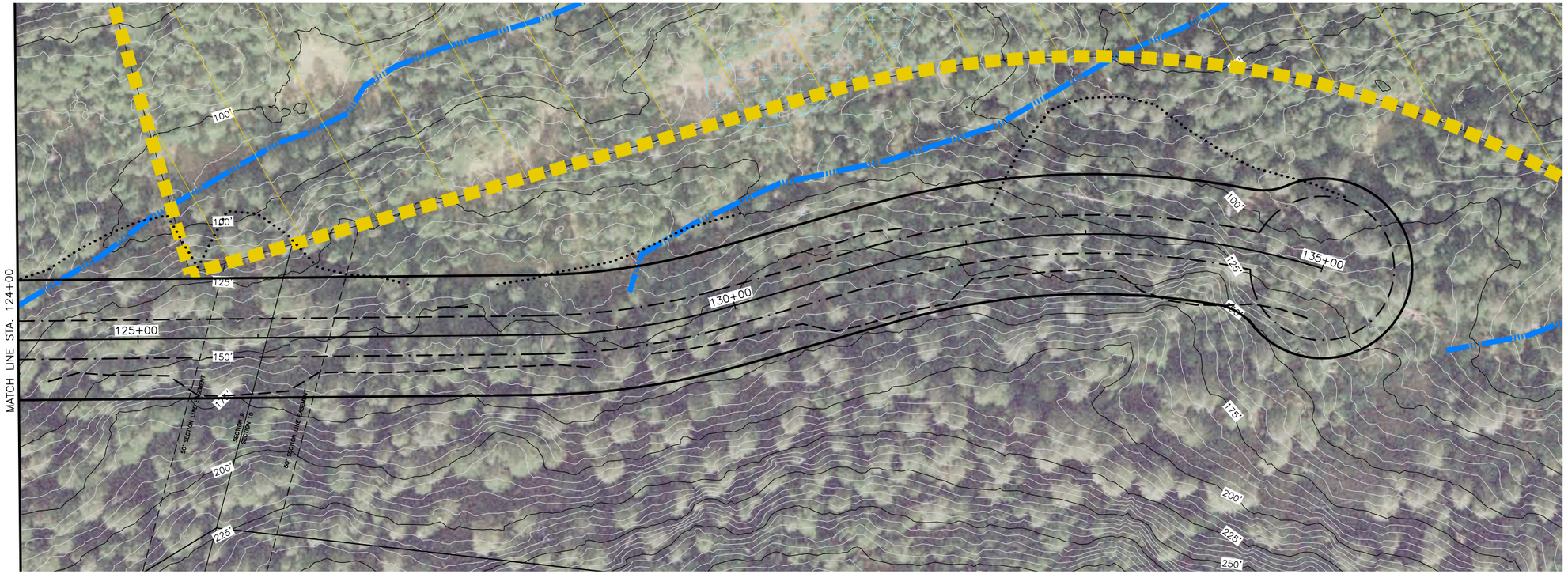

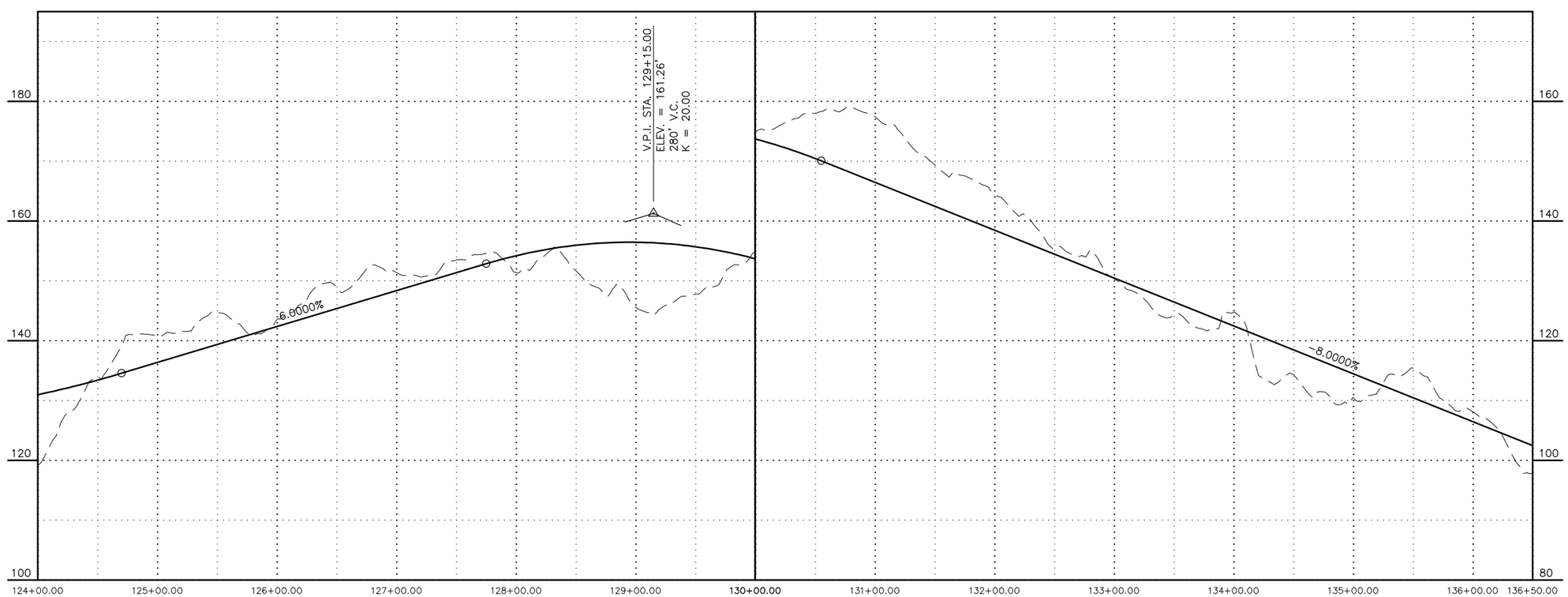

SHEET NO.	TOTAL SHEETS
11	11
STATE	YEAR
ALASKA	2018

PROJECT DESIGNATION

XXXX

NO.	REVISION
DATE	
NO.	REVISION
DATE	
NO.	REVISION
DATE	

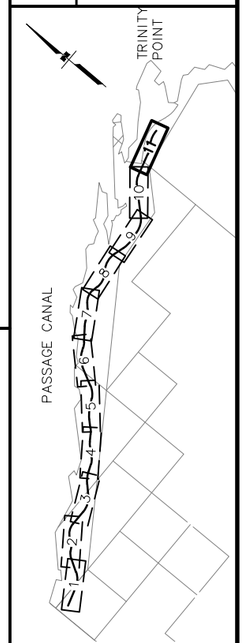

CRW ENGINEERING GROUP, LLC
3940 ARCTIC BLVD. SUITE 300
ANCHORAGE, ALASKA 99503
(907) 562-3252
#AECL882-AK

CITY OF WHITTIER

SHOTGUN COVE ROAD
LOW 1

PLAN & PROFILE

DATE/TIME 8/30/2018 1:33 PM | LAYOUT PP-11 | DESIGNED -- | CHECKED -- | DRAFTED --

FILE J:\JOBS\ATV\20403.02 SHOTGUN COVE ROAD\00 CADD\01 WORKING SET\01 CIVIL\03 LOW ALIGNMENT\20403.02 CONCEPTUAL PLAN & PROFILE_LOW 1.DWG

File: \\crweng.com\projects\JobsData\20403.02 Shotgun Cove Road\00 CADD\01 Working Set\01 Civil\00 SOURCE DRAWINGS\03 CORRIDORS\20403.02 Cross Sections_Low 1_50ft Sections.dwg

1+50.00

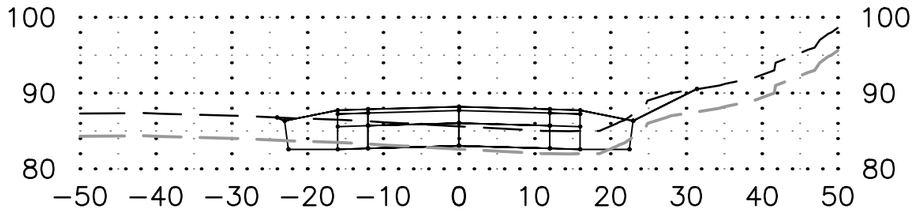

3+50.00

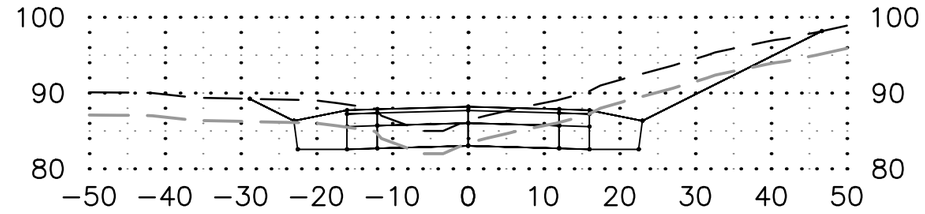

1+00.00

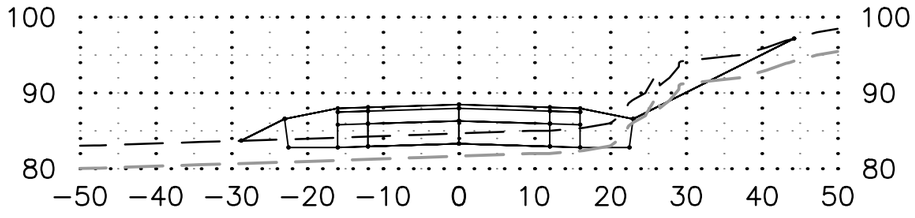

3+00.00

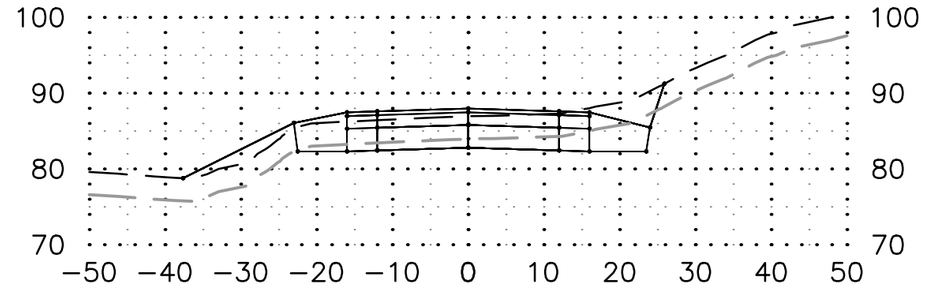

0+50.00

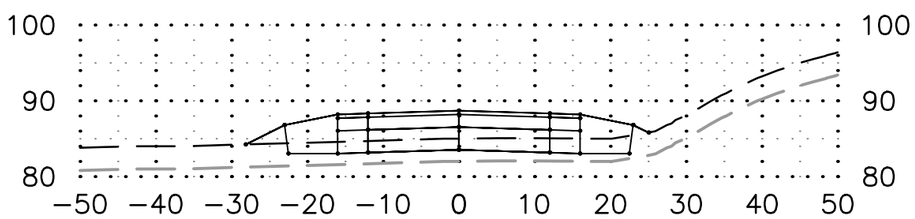

2+50.00

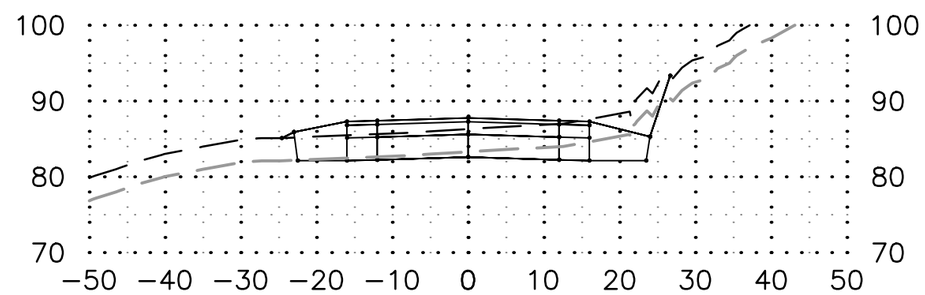

0+00.00

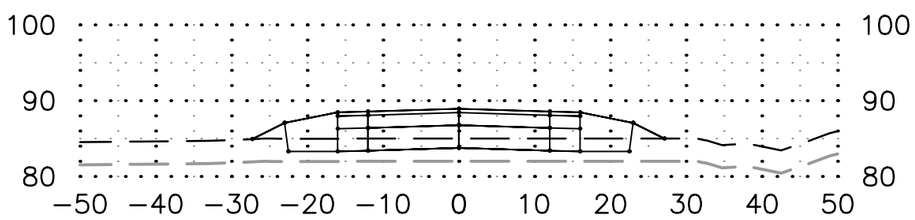

2+00.00

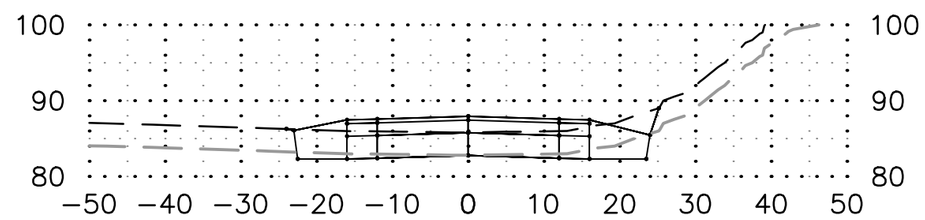

File: \\crweng.com\projects\JobsData\20403.02 Shotgun Cove Road\00 CADD\01 Working Set\01 Civil\00 SOURCE DRAWINGS\03 CORRIDORS\20403.02 Cross Sections_Low 1_50ft Sections.dwg

5+00.00

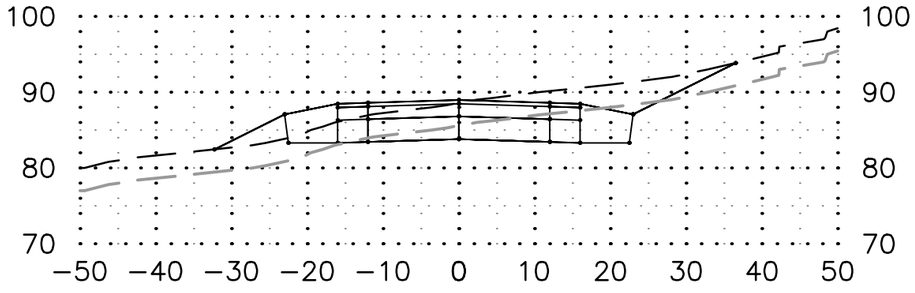

6+50.00

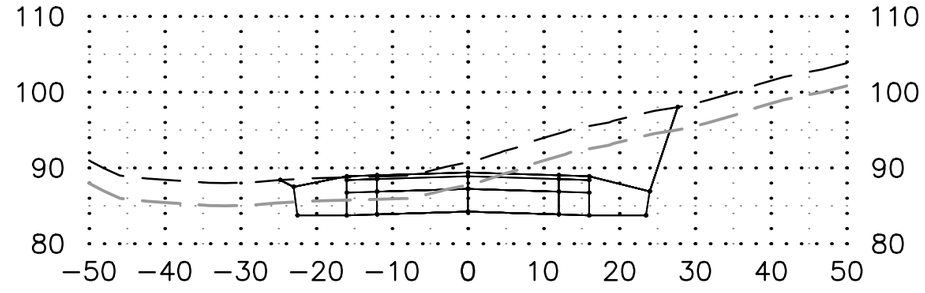

4+50.00

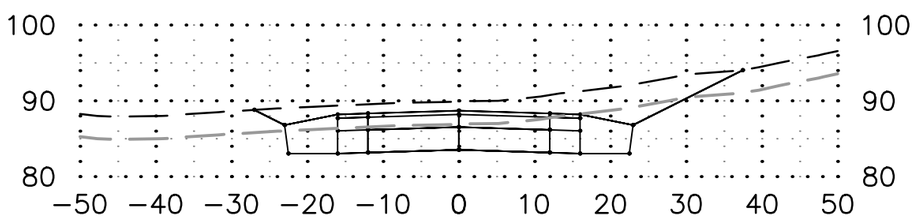

6+00.00

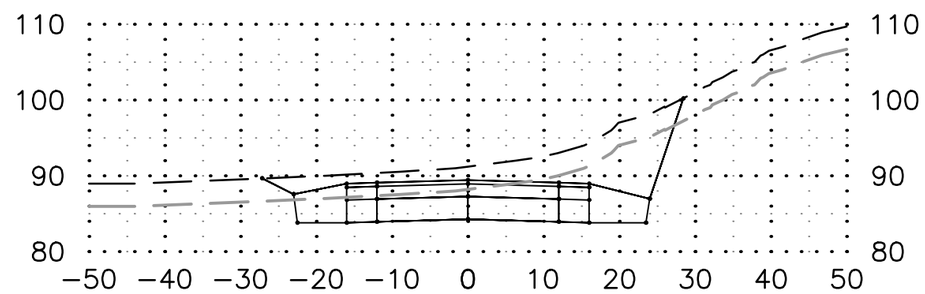

4+00.00

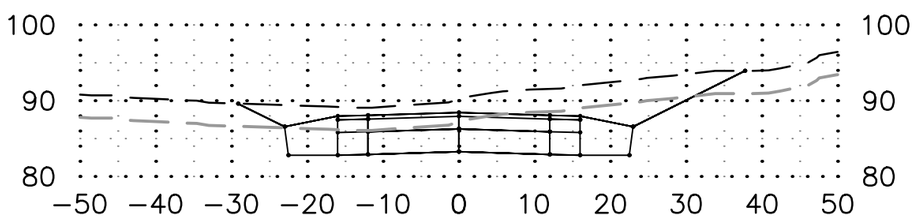

5+50.00

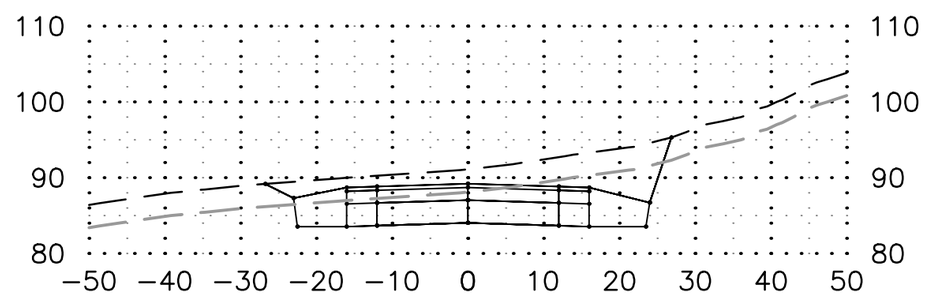

File: \\crweng.com\projects\JobsData\20403.02 Shotgun Cove Road\00 CADD\01 Working Set\01 Civil\00 SOURCE DRAWINGS\03 CORRIDORS\20403.02 Cross Sections_Low 1_50ft Sections.dwg

8+50.00

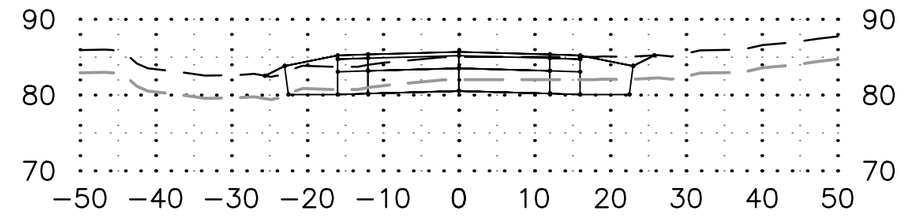

10+50.00

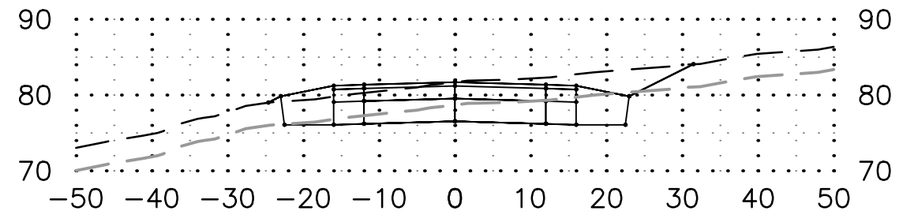

8+00.00

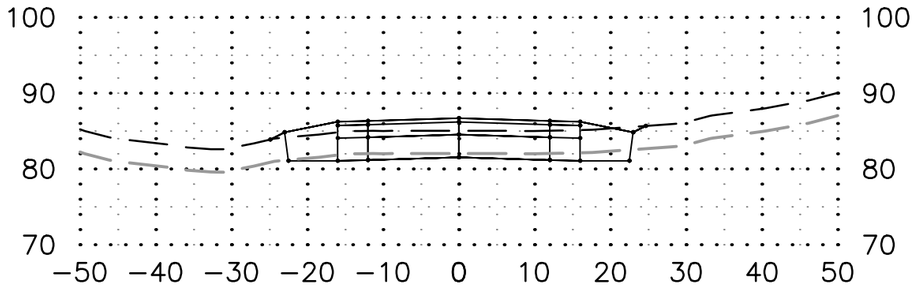

10+00.00

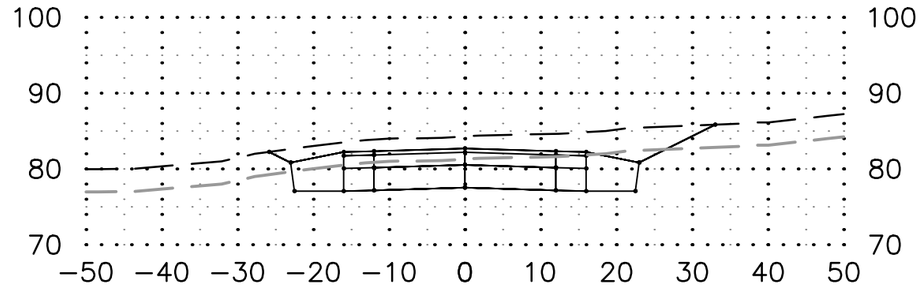

7+50.00

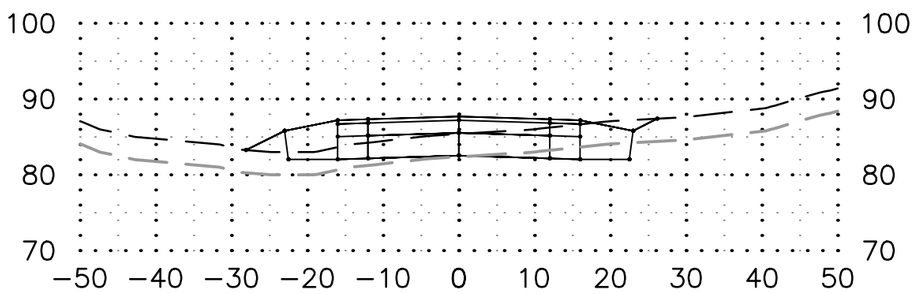

9+50.00

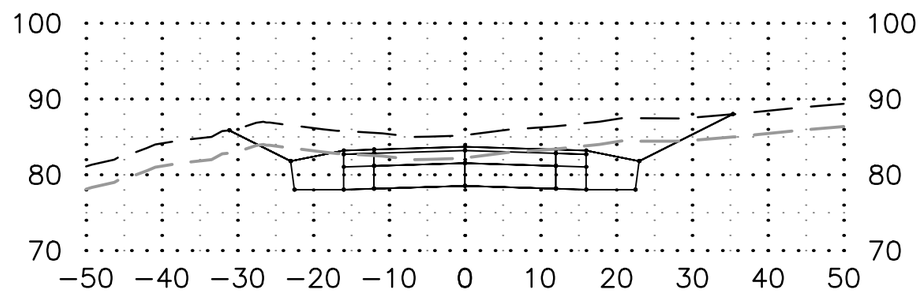

7+00.00

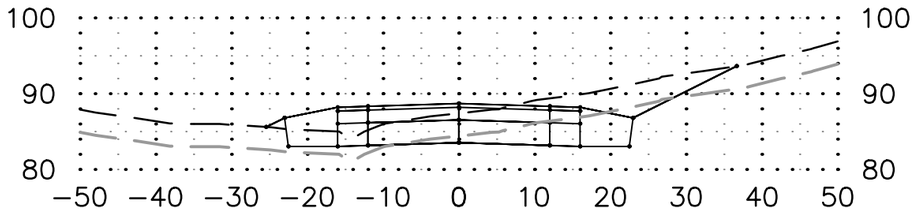

9+00.00

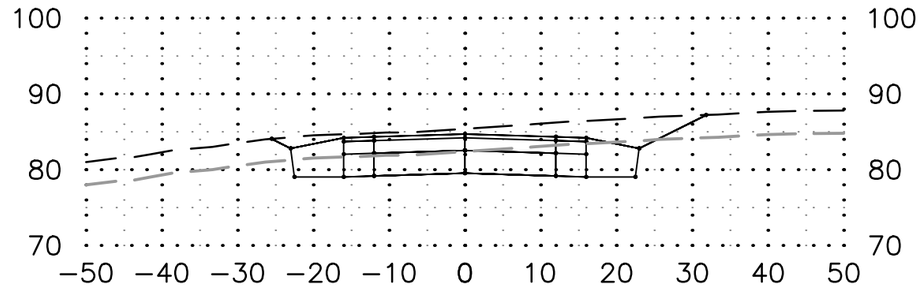

File: \\crweng.com\projects\JobsData\20403.02 Shotgun Cove Road\00 CADD\01 Working Set\Civil\00 SOURCE DRAWINGS\03 CORRIDORS\20403.02 Cross Sections_Low 1_50ft Sections.dwg

12+00.00

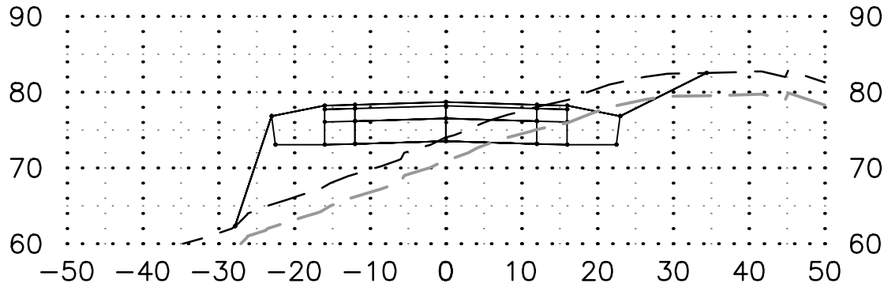

13+50.00

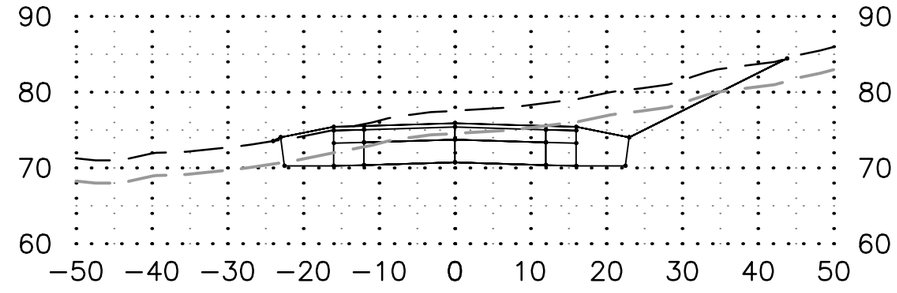

11+50.00

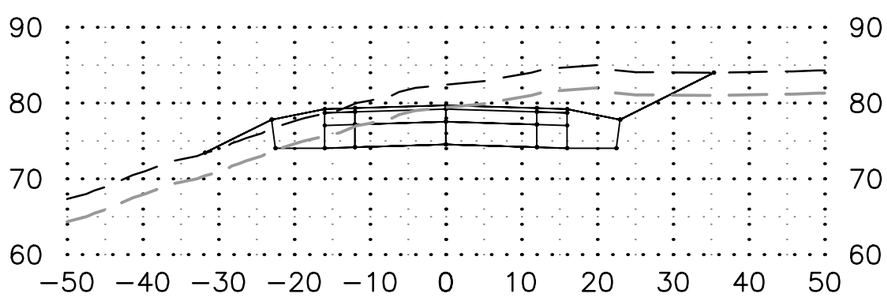

13+00.00

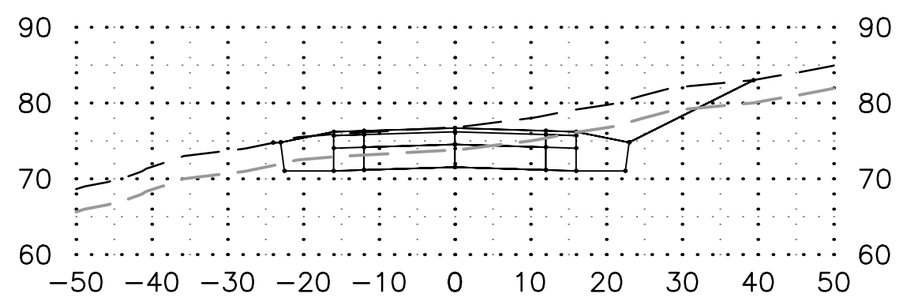

11+00.00

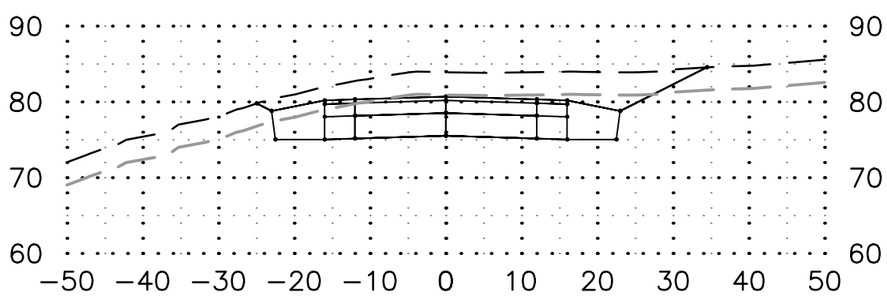

12+50.00

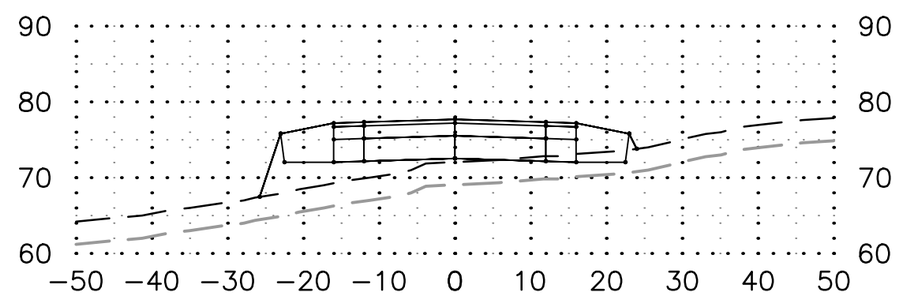

File: \\crweng.com\projects\JobsData\20403.02 Shotgun Cove Road\00 CADD\01 Working Set\01 Civil\00 SOURCE DRAWINGS\03 CORRIDORS\20403.02 Cross Sections_Low 1_50ft Sections.dwg

15+50.00

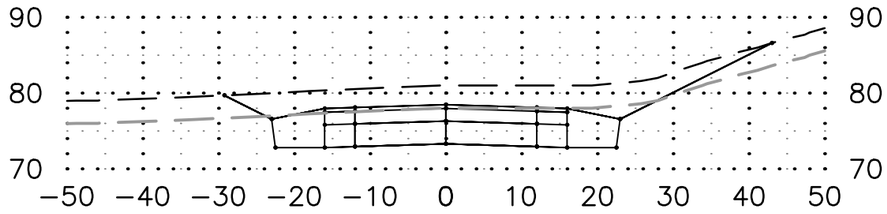

15+00.00

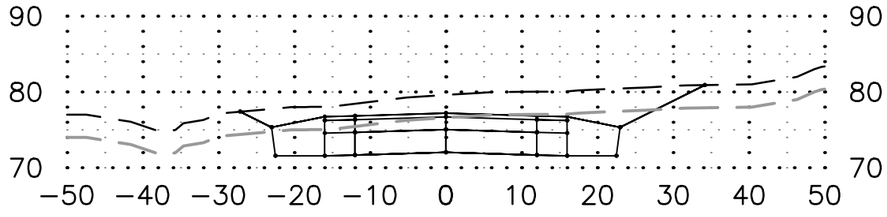

14+50.00

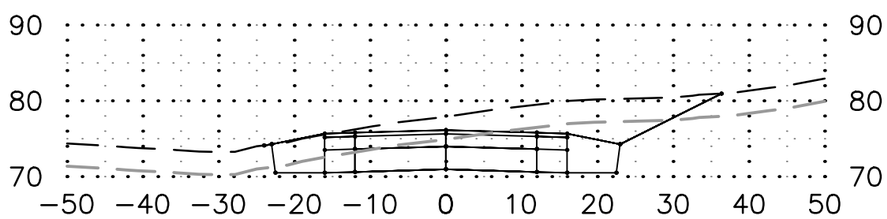

14+00.00

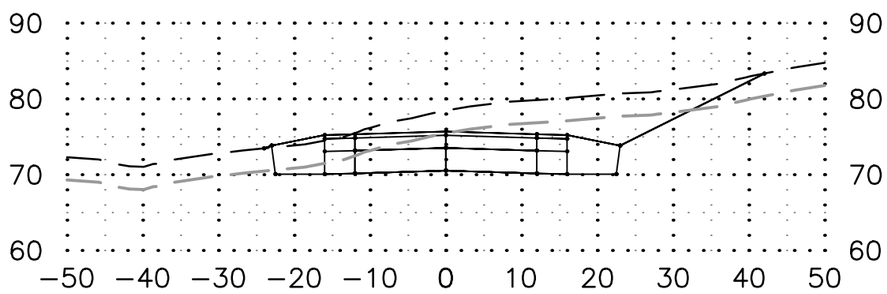

17+00.00

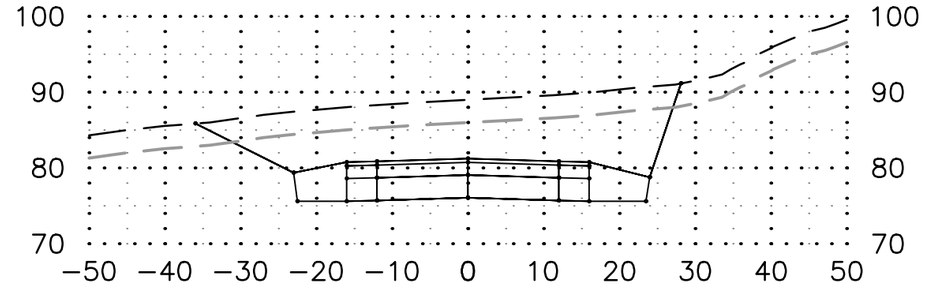

16+50.00

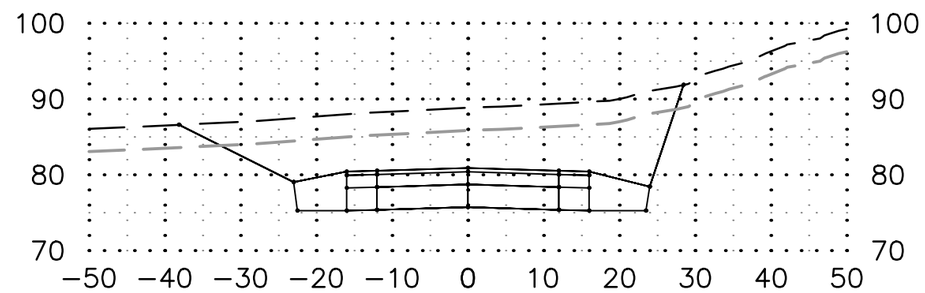

16+00.00

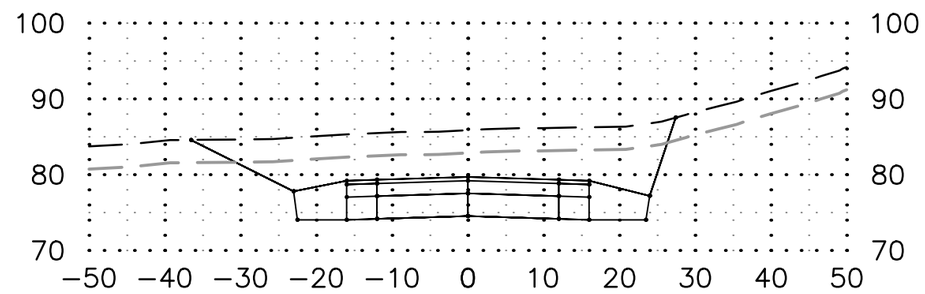

File: \\crweng.com\projects\JobsData\20403.02 Shotgun Cove Road\00 CADD\01 Working Set\01 Civil\00 SOURCE DRAWINGS\03 CORRIDORS\20403.02 Cross Sections_Low 1_50ft Sections.dwg

18+50.00

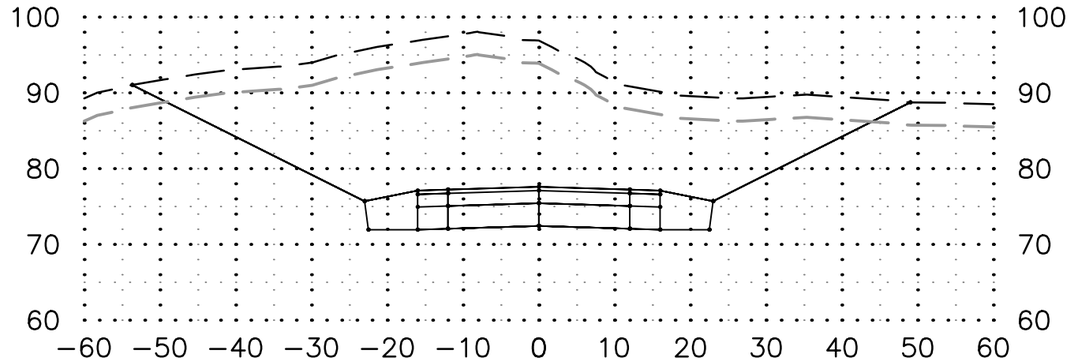

20+00.00

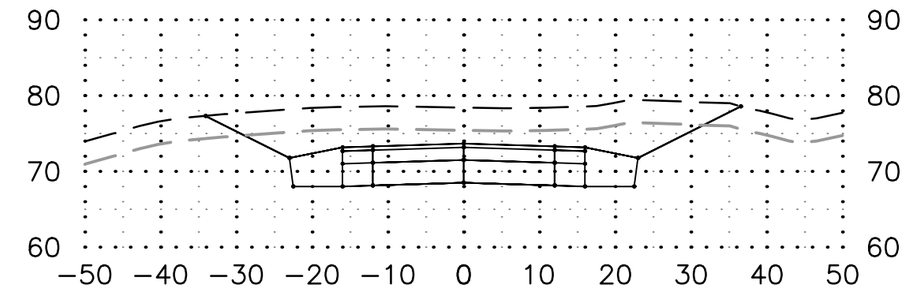

18+00.00

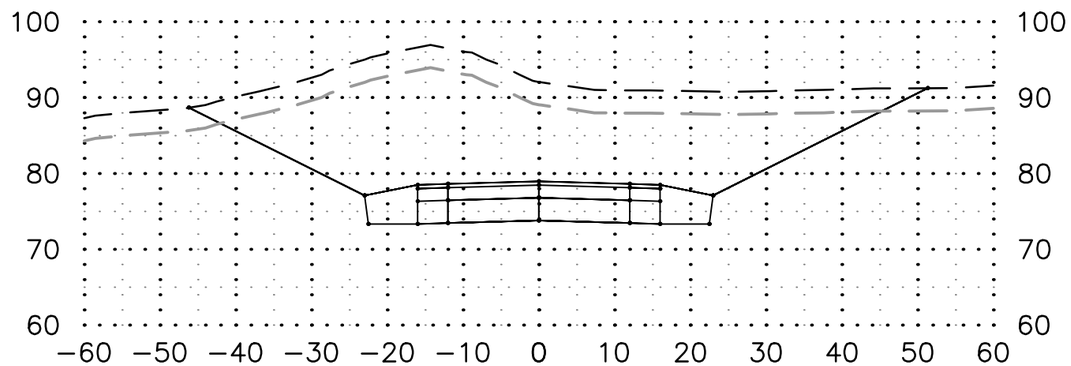

19+50.00

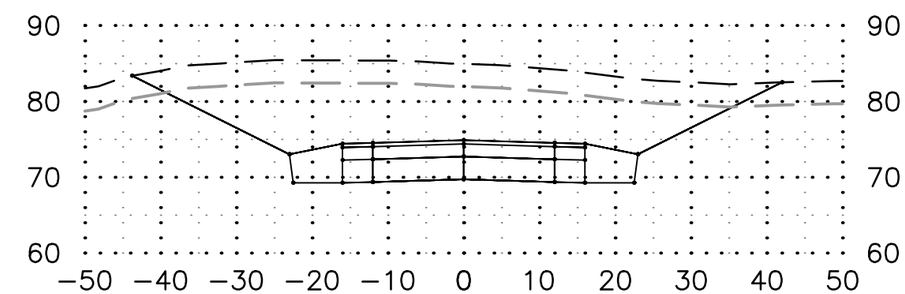

17+50.00

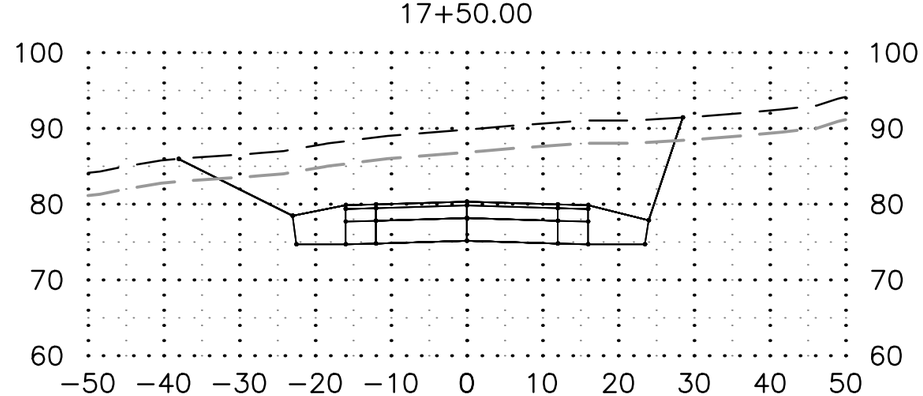

19+00.00

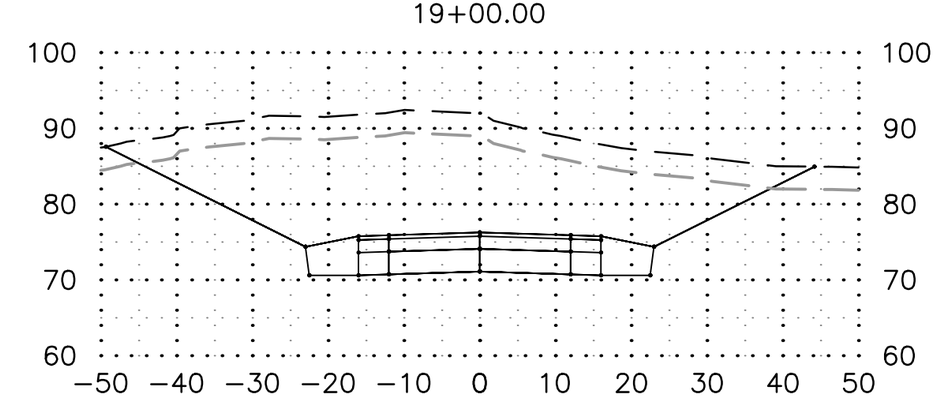

File: \\crweng.com\projects\JobsData\20403.02 Shotgun Cove Road\00 CADD\01 Working Set\01 civil\00 SOURCE DRAWINGS\03 CORRIDORS\20403.02 Cross Sections_Low 1_50ft Sections.dwg

21+50.00

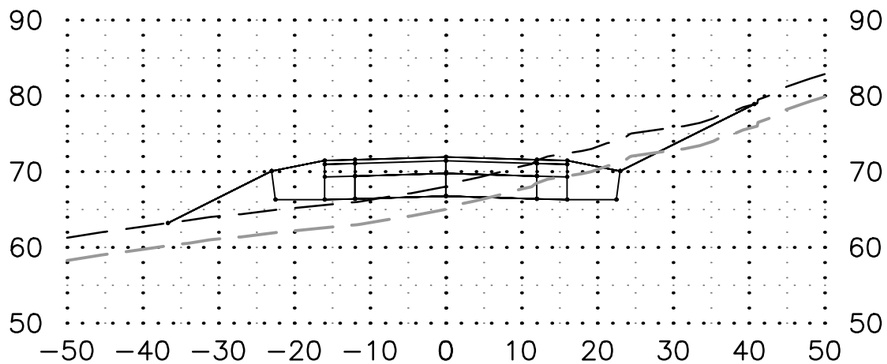

23+00.00

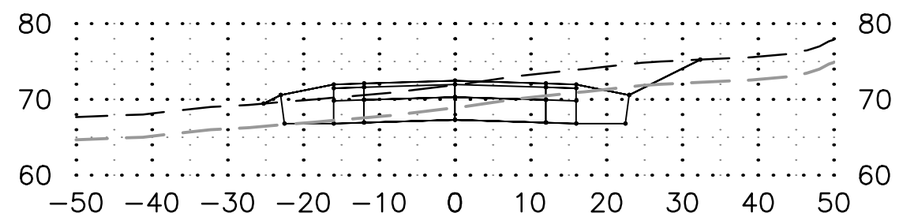

21+00.00

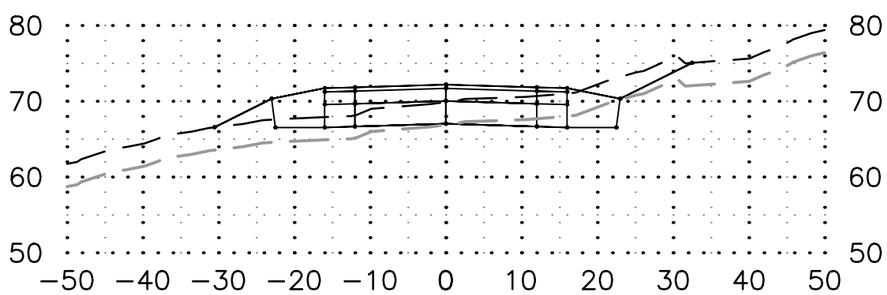

22+50.00

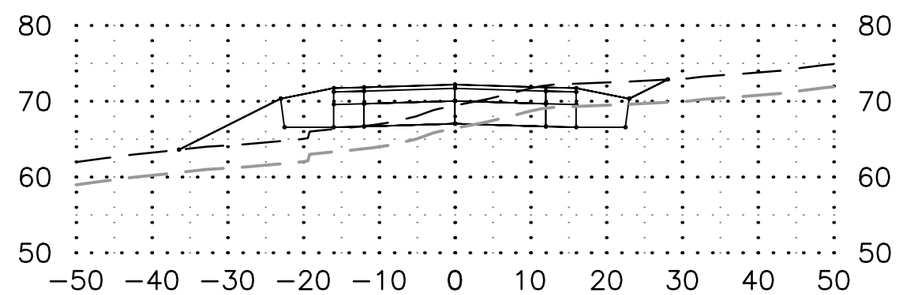

20+50.00

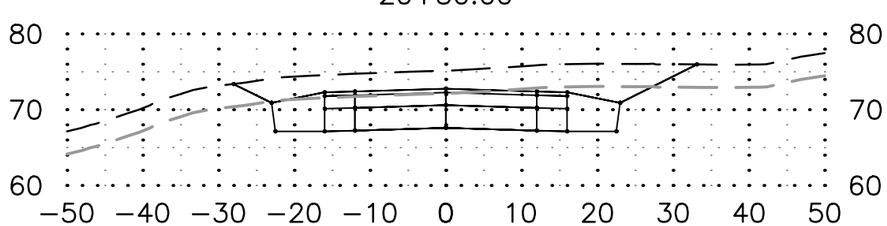

22+00.00

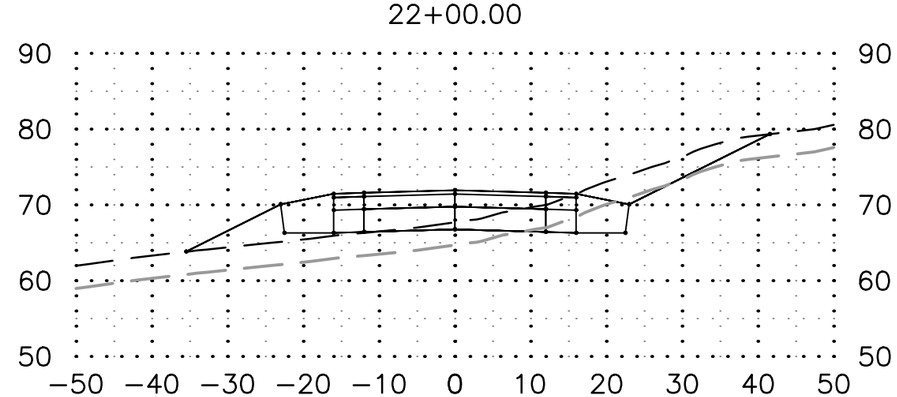

File: \\crweng.com\projects\JobsData\20403.02 Shotgun Cove Road\00 CADD\01 Working Set\01 Civil\00 SOURCE DRAWINGS\03 CORRIDORS\20403.02 Cross Sections_Low 1_50ft Sections.dwg

24+50.00

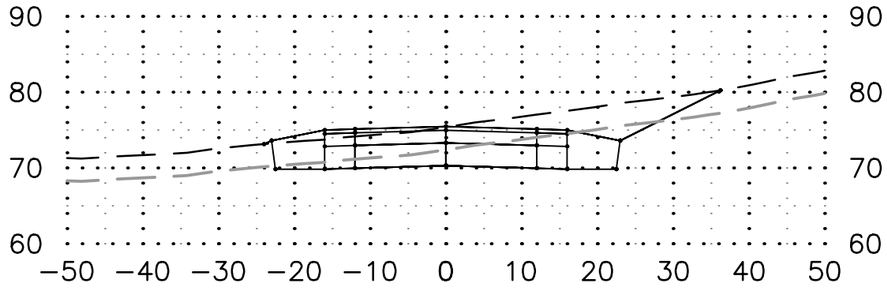

26+00.00

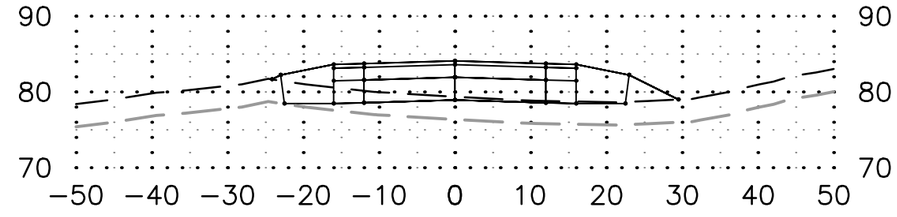

24+00.00

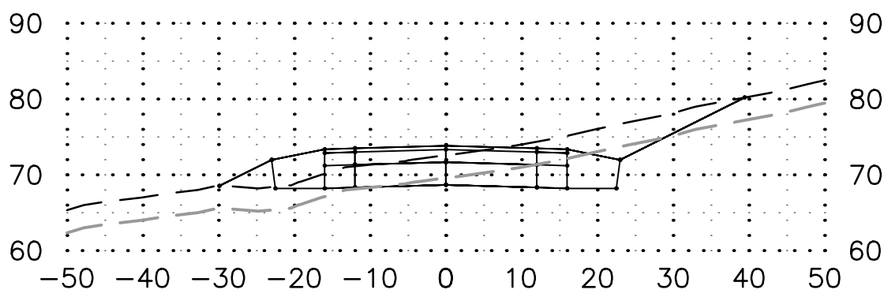

25+50.00

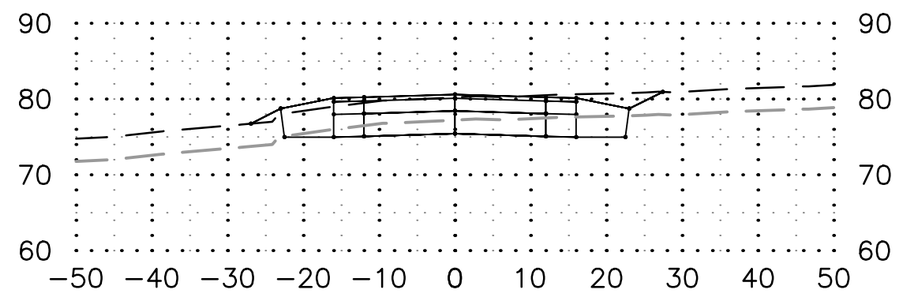

23+50.00

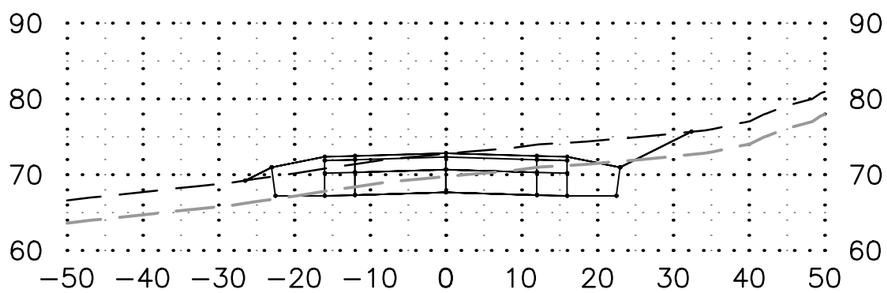

25+00.00

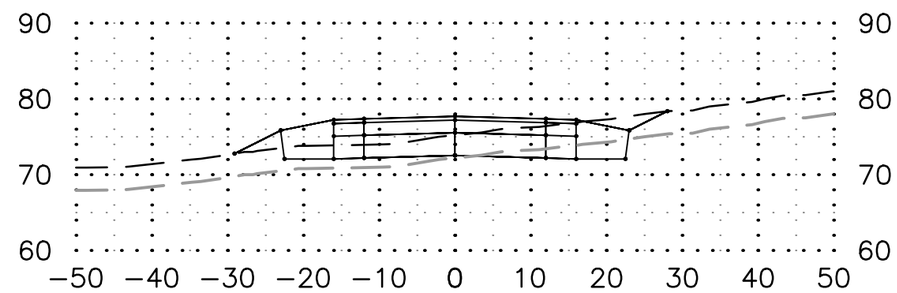

File: \\crweng.com\projects\JobsData\20403.02 Shotgun Cove Road\00 CADD\01 Working Set\01 Civil\00 SOURCE DRAWINGS\03 CORRIDORS\20403.02 Cross Sections_Low 1_50ft Sections.dwg

27+50.00

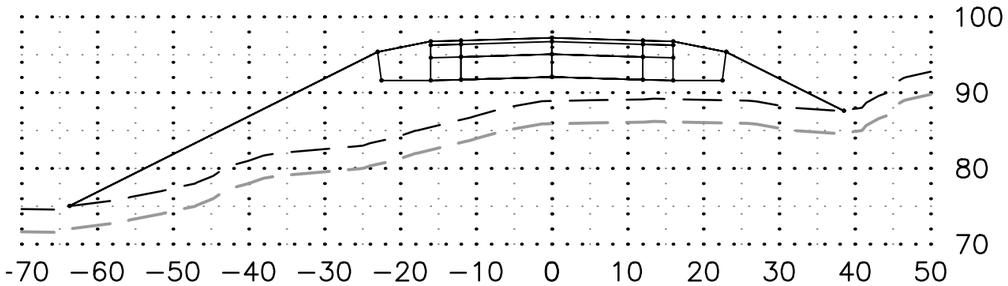

29+00.00

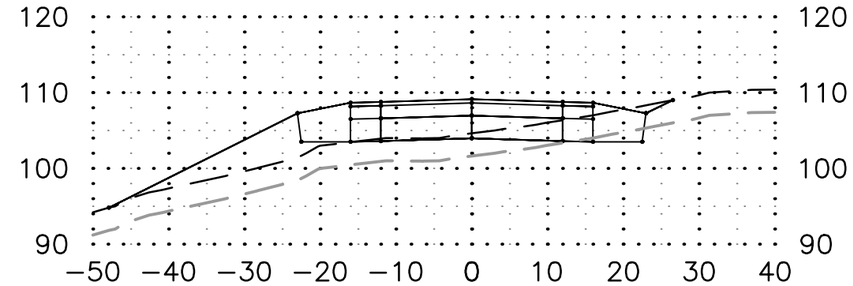

27+00.00

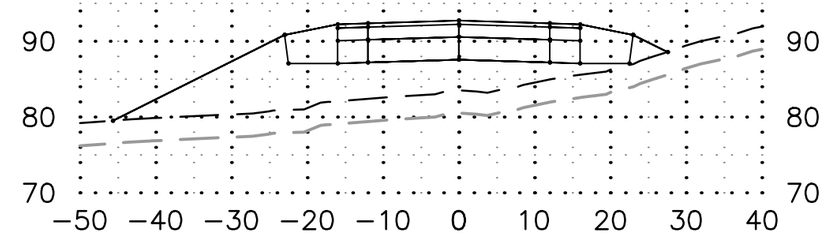

28+50.00

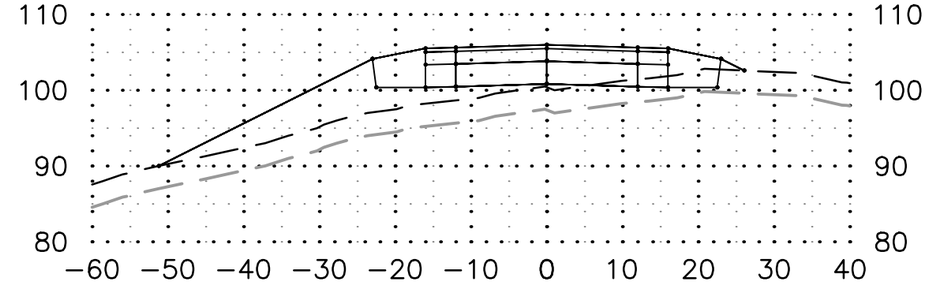

26+50.00

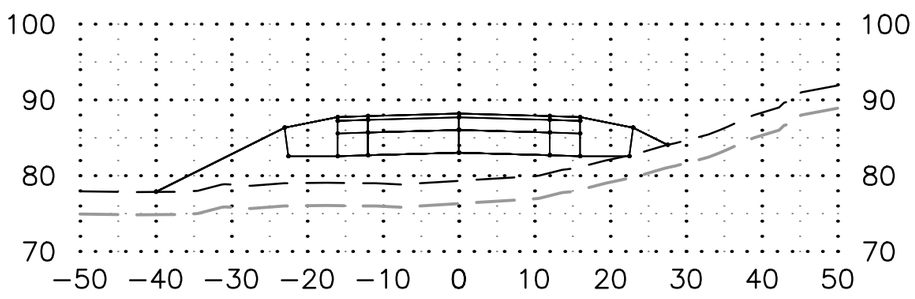

28+00.00

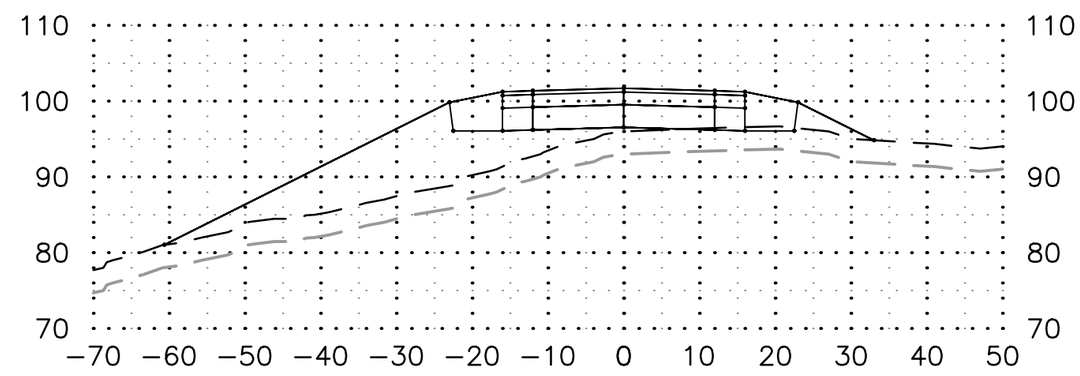

File: \\crweng.com\projects\JobsData\20403.02 Shotgun Cove Road\00 CADD\01 Working Set\01 Civil\00 SOURCE DRAWINGS\03 CORRIDORS\20403.02 Cross Sections_Low 1_50ft Sections.dwg

30+50.00

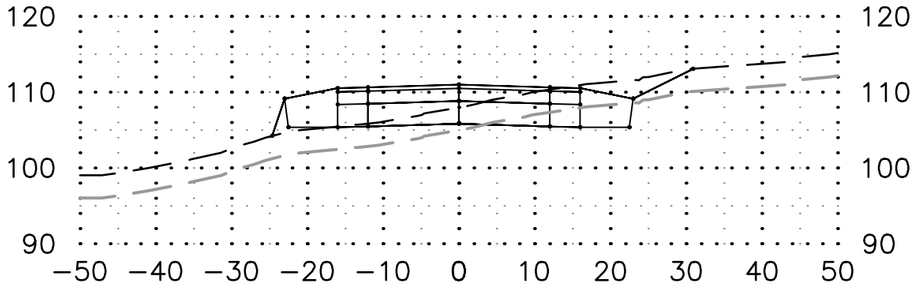

32+00.00

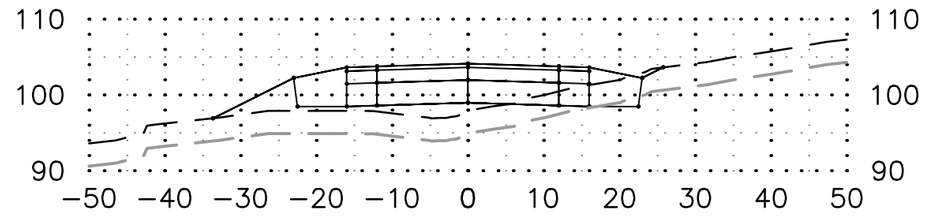

30+00.00

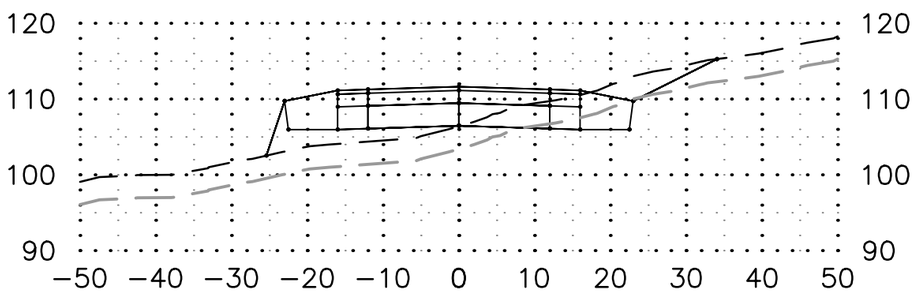

31+50.00

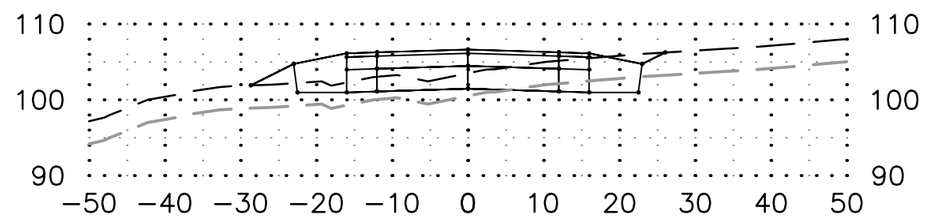

29+50.00

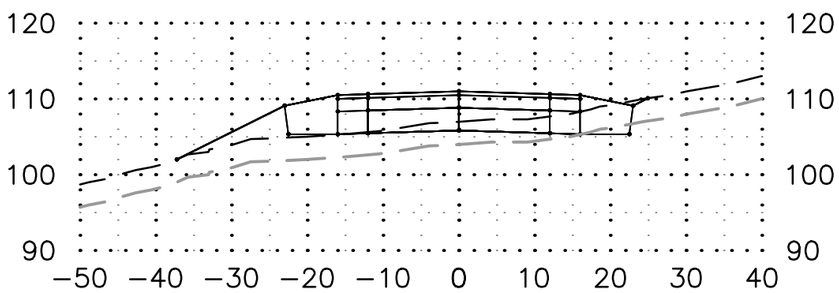

31+00.00

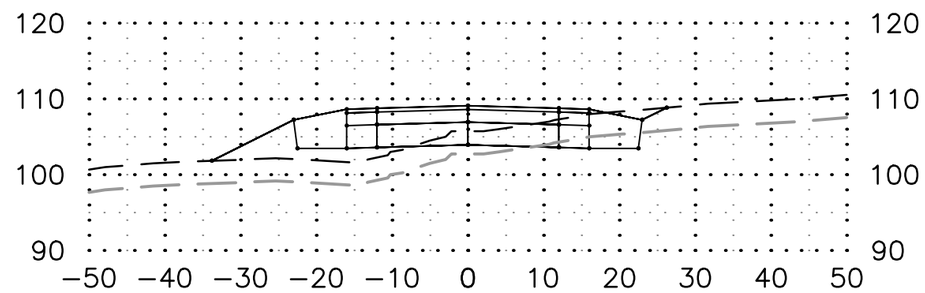

File: \\crweng.com\projects\JobsData\20403.02 Shotgun Cove Road\00 CADD\01 Working Set\01 Civil\00 SOURCE DRAWINGS\03 CORRIDORS\20403.02 Cross Sections_Low 1_50ft Sections.dwg

34+00.00

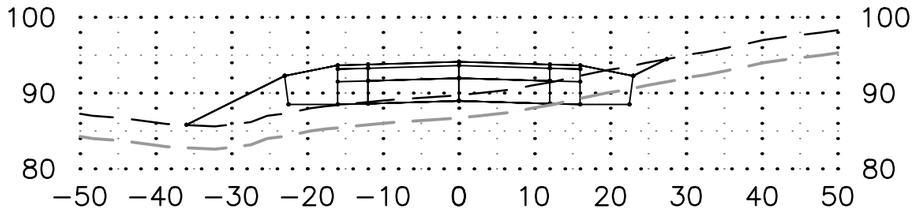

33+50.00

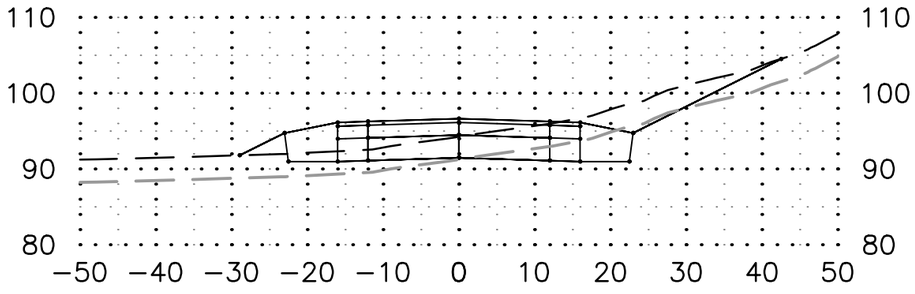

33+00.00

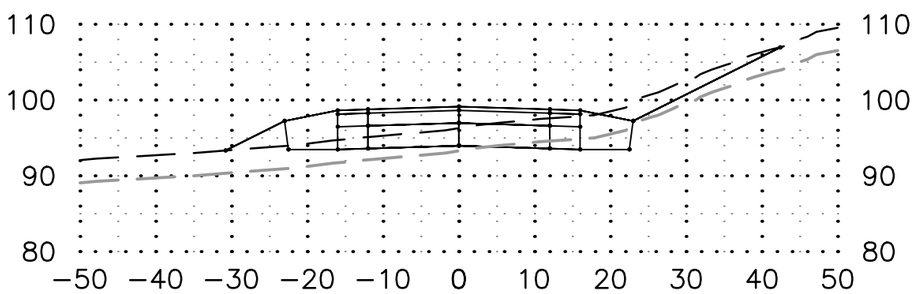

35+00.00

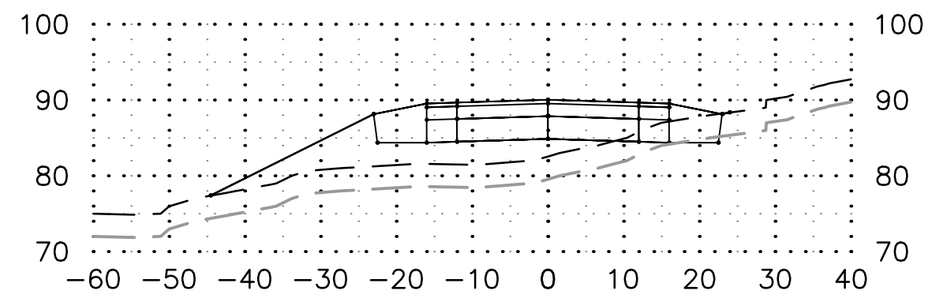

32+50.00

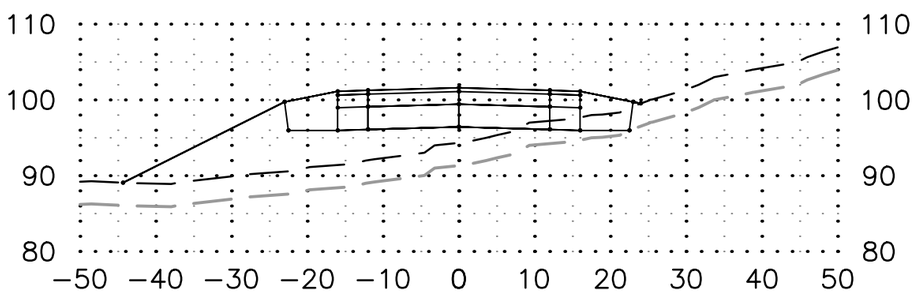

34+50.00

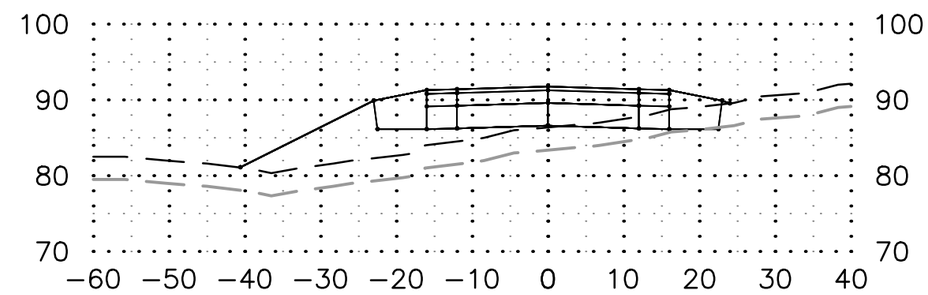

File: \\crweng.com\projects\JobsData\20403.02 Shotgun Cove Road\00 CADD\01 Working Set\01 Civil\00 SOURCE DRAWINGS\03 CORRIDORS\20403.02 Cross Sections_Low 1_50ft Sections.dwg

36+50.00

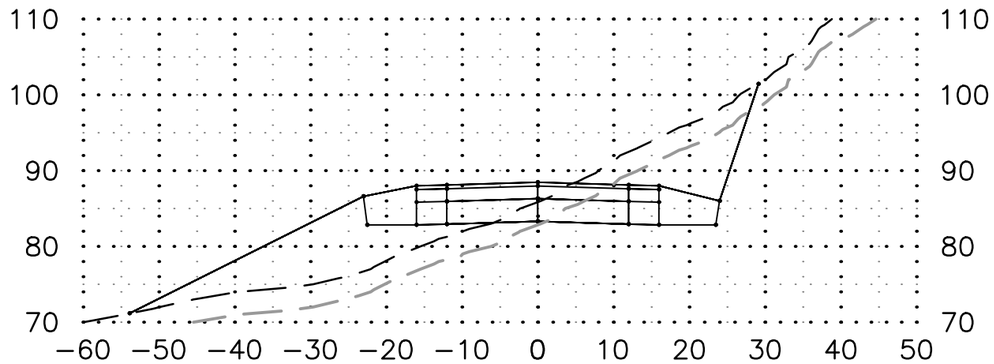

36+00.00

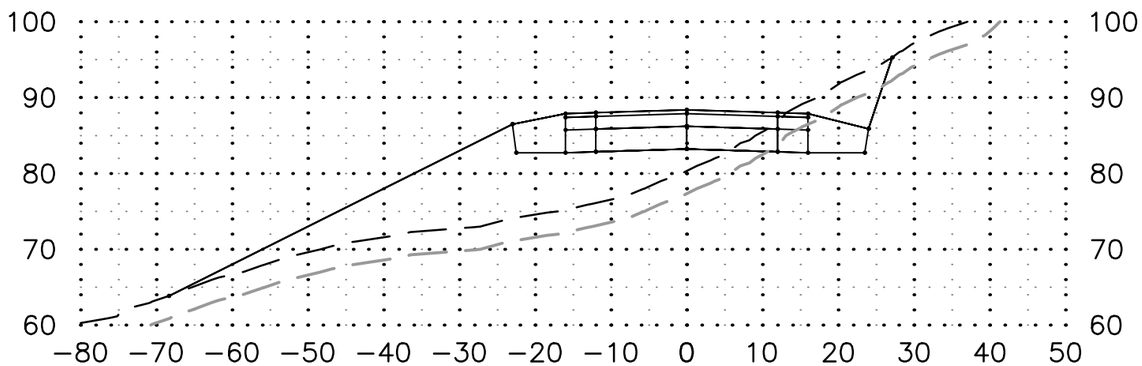

35+50.00

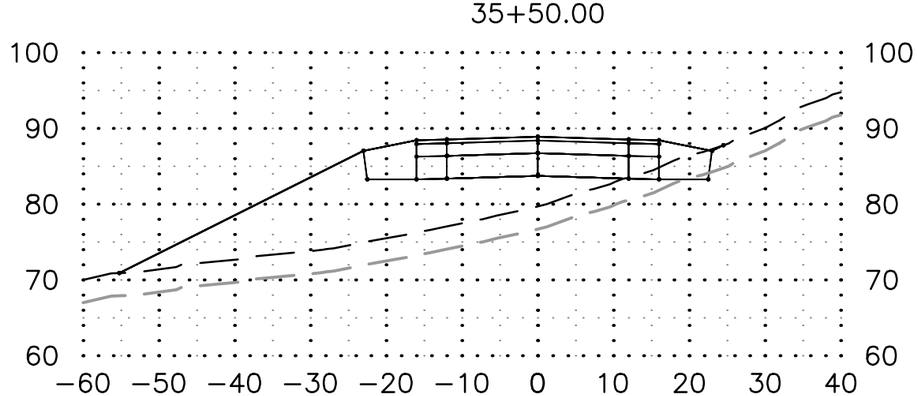

File: \\crweng.com\projects\JobsData\20403.02 Shotgun Cove Road\00 CADD\01 Working Set\01 Civil\00 SOURCE DRAWINGS\03 CORRIDORS\20403.02 Cross Sections_Low 1_50ft Sections.dwg

38+00.00

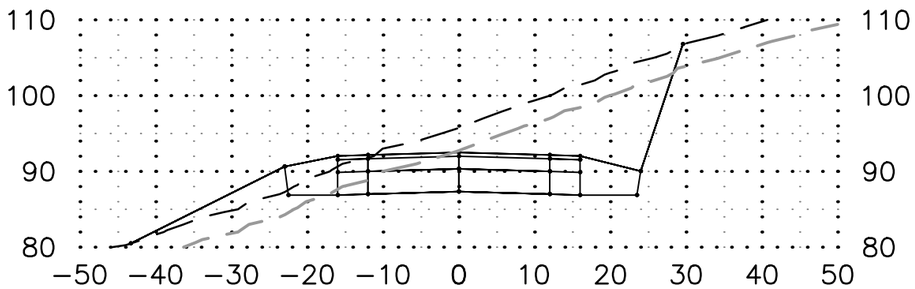

39+50.00

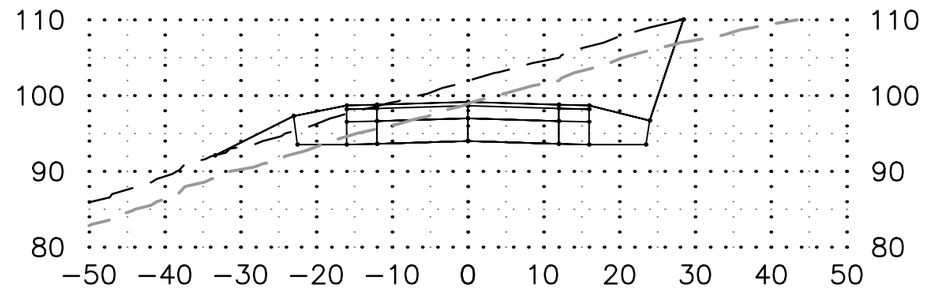

37+50.00

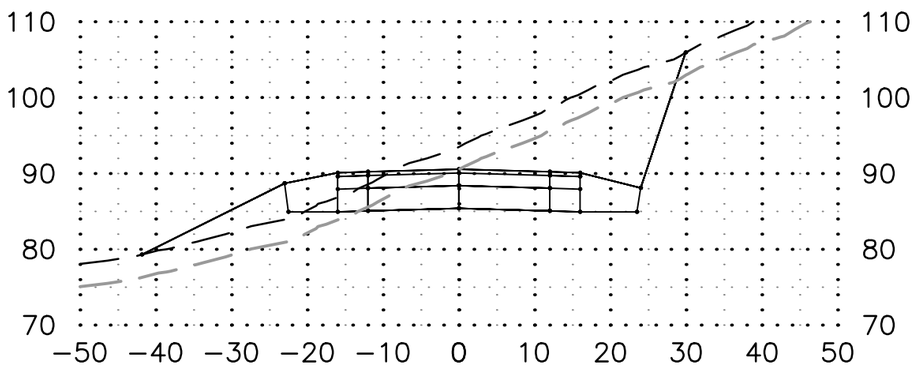

39+00.00

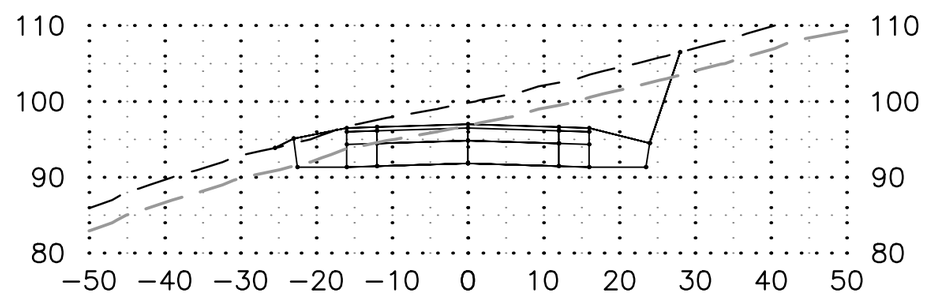

37+00.00

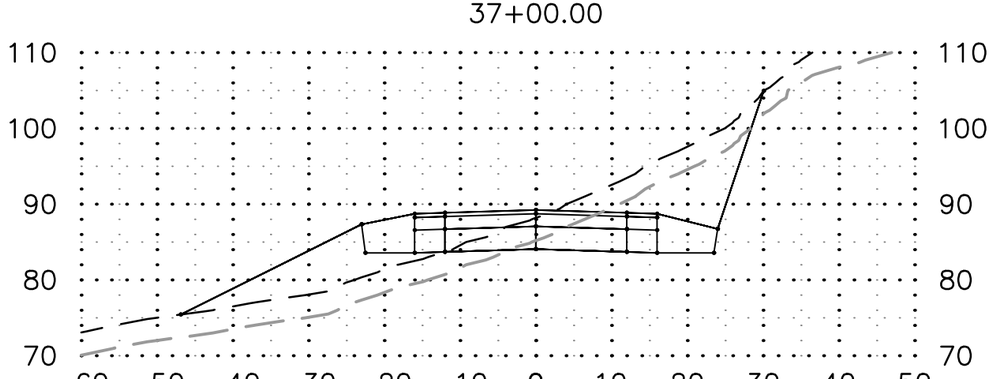

38+50.00

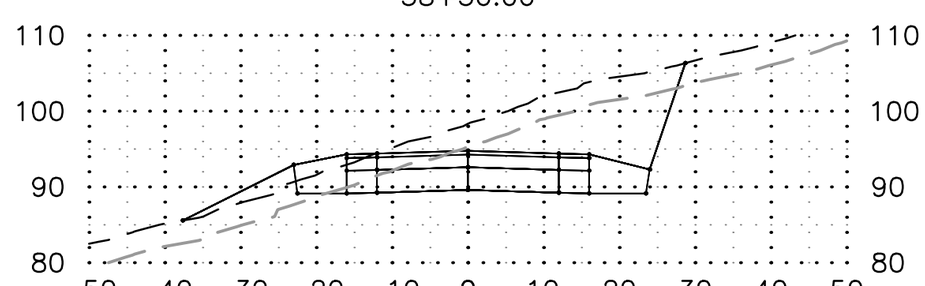

File: \\crweng.com\projects\JobsData\20403.02 Shotgun Cove Road\00 CADD\01 Working Set\01 Civil\00 SOURCE DRAWINGS\03 CORRIDORS\20403.02 Cross Sections_Low 1_50ft Sections.dwg

41+00.00

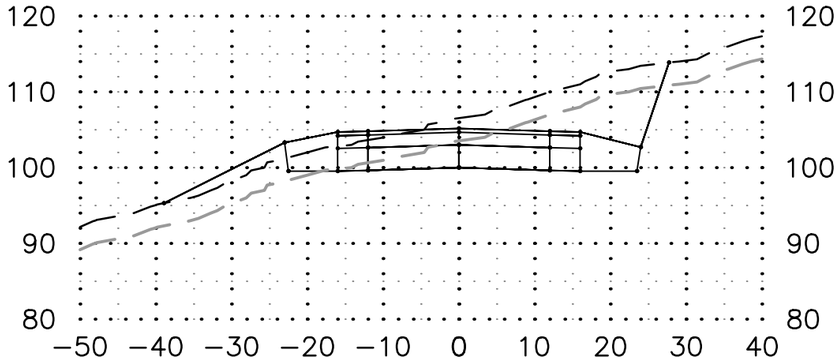

40+50.00

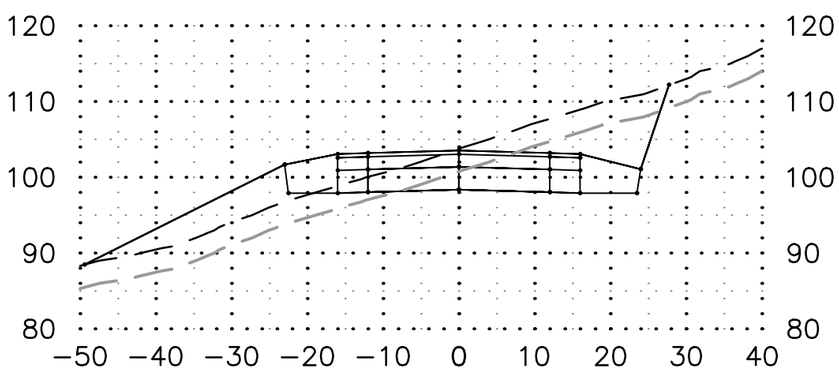

40+00.00

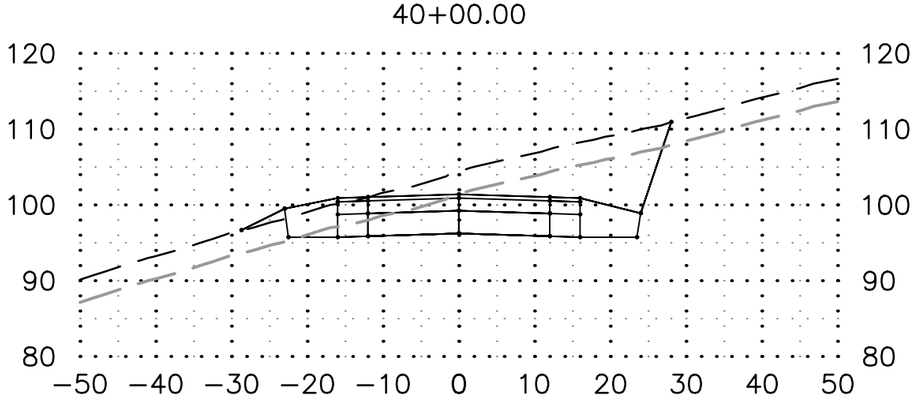

41+50.00

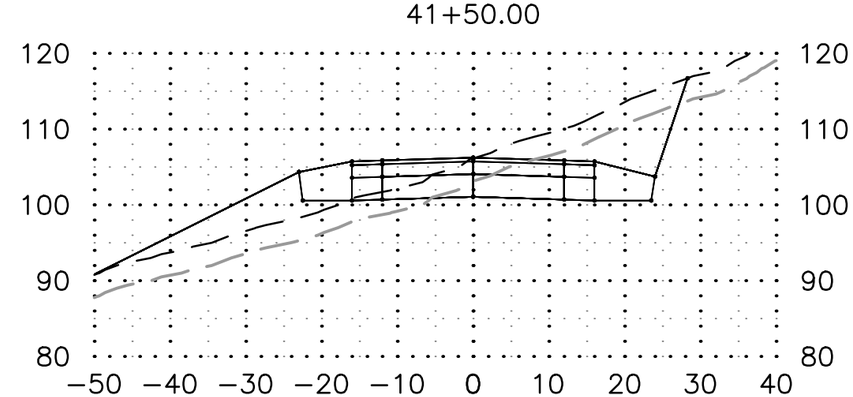

File: \\crweng.com\projects\JobsData\20403.02 Shotgun Cove Road\00 CADD\01 Working Set\01 Civil\00 SOURCE DRAWINGS\03 CORRIDORS\20403.02 Cross Sections_Low 1_50ft Sections.dwg

42+50.00

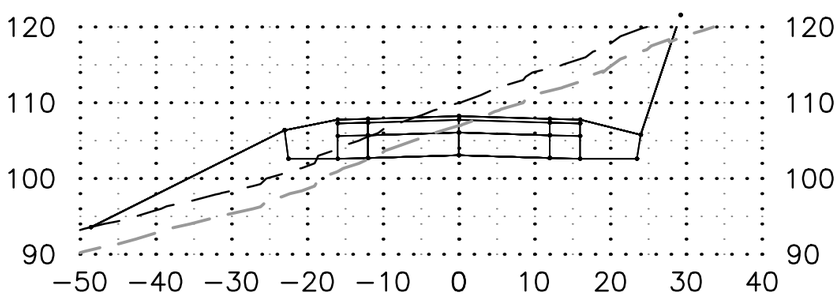

43+50.00

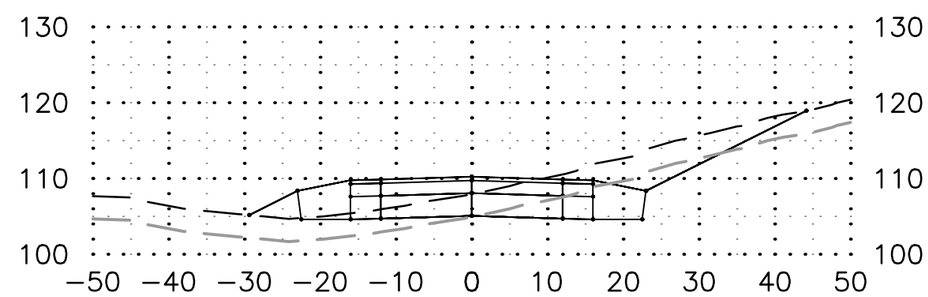

42+00.00

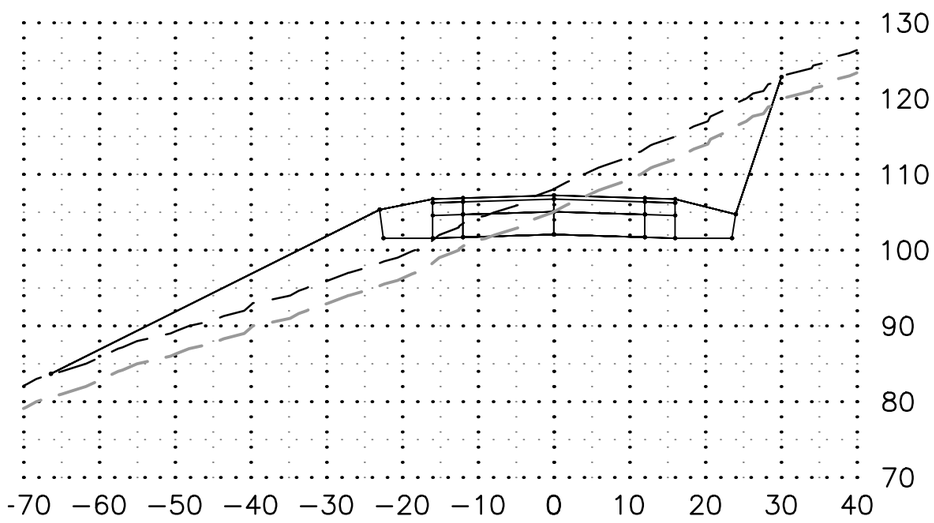

43+00.00

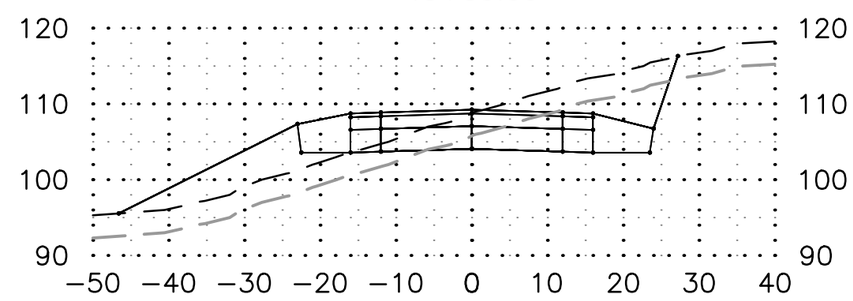

File: \\crweng.com\projects\JobsData\20403.02 Shotgun Cove Road\00 CADD\01 Working Set\01 Civil\00 SOURCE DRAWINGS\03 CORRIDORS\20403.02 Cross Sections_Low 1_50ft Sections.dwg

45+50.00

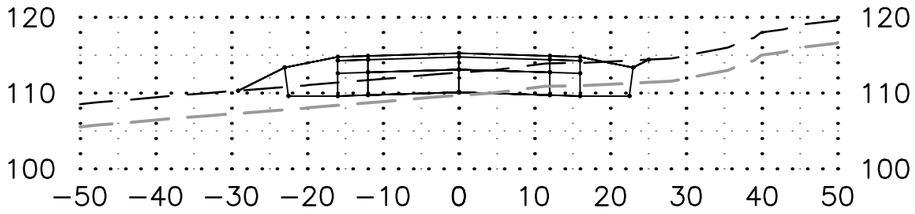

45+00.00

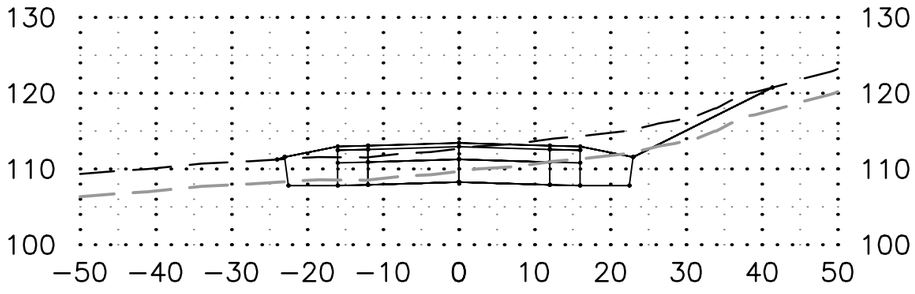

47+00.00

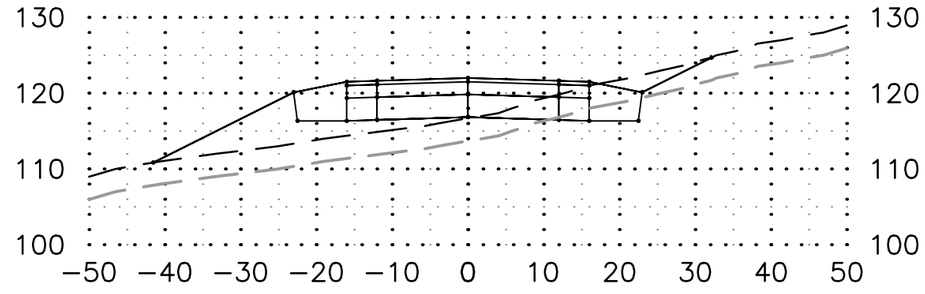

44+50.00

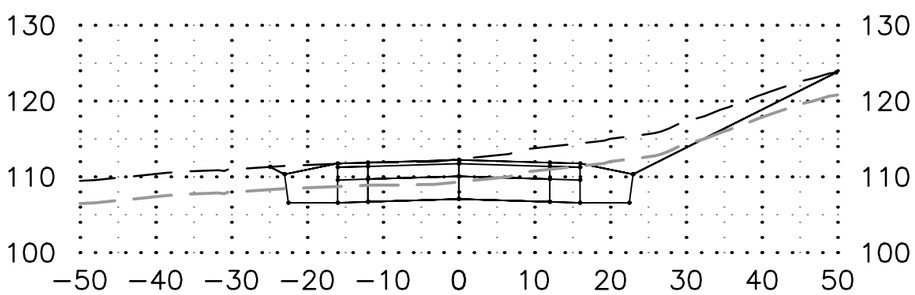

46+50.00

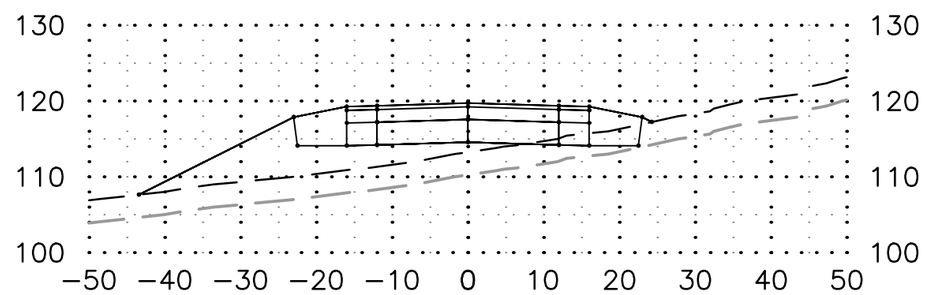

44+00.00

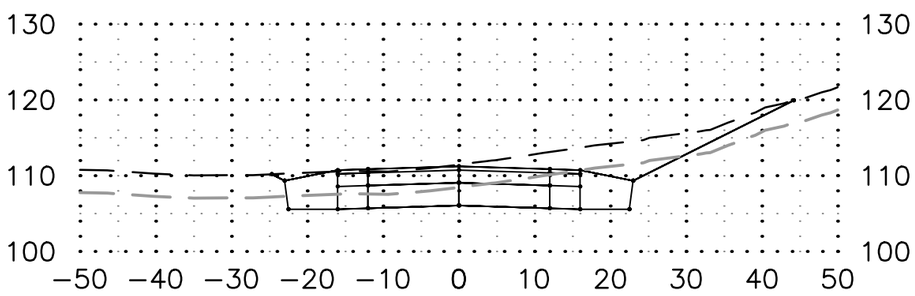

46+00.00

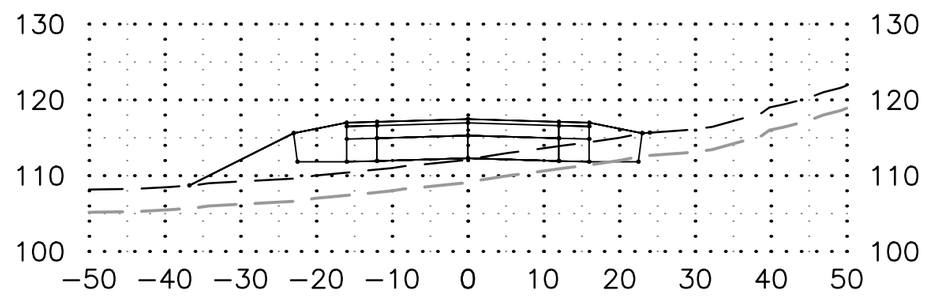

File: \\crweng.com\projects\JobsData\20403.02 Shotgun Cove Road\00 CADD\01 Working Set\01 civil\00 SOURCE DRAWINGS\03 CORRIDORS\20403.02 Cross Sections_Low 1_50ft Sections.dwg

48+50.00

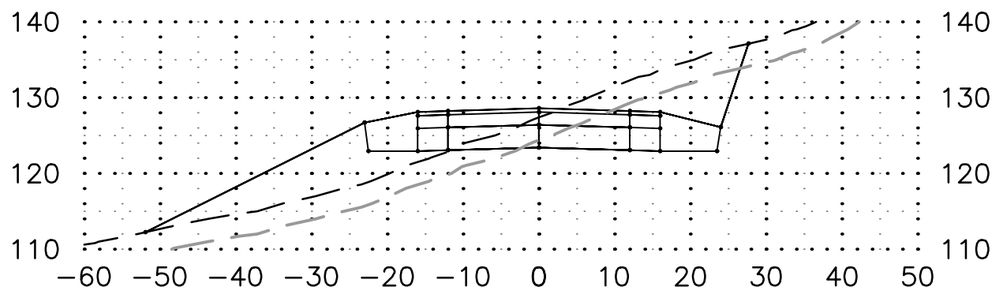

48+00.00

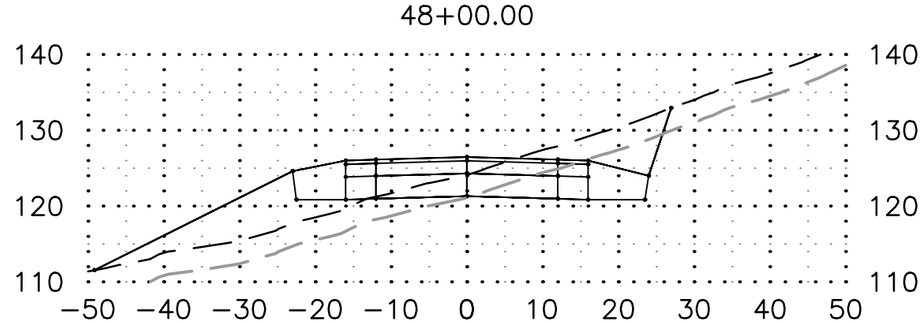

47+50.00

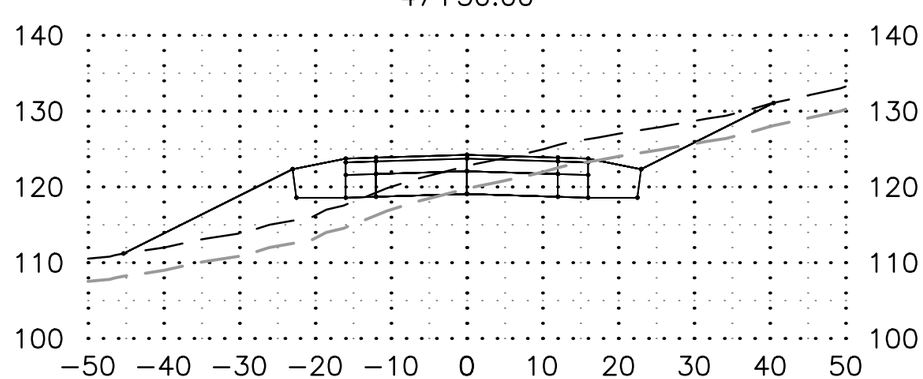

49+00.00

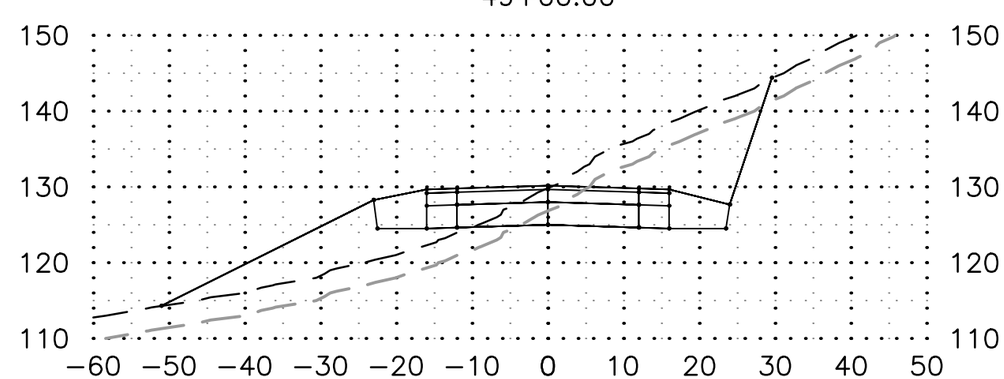

File: \\crweng.com\projects\JobsData\20403.02 Shotgun Cove Road\00 CADD\01 Working Set\01 Civil\00 SOURCE DRAWINGS\03 CORRIDORS\20403.02 Cross Sections_Low 1_50ft Sections.dwg

50+00.00

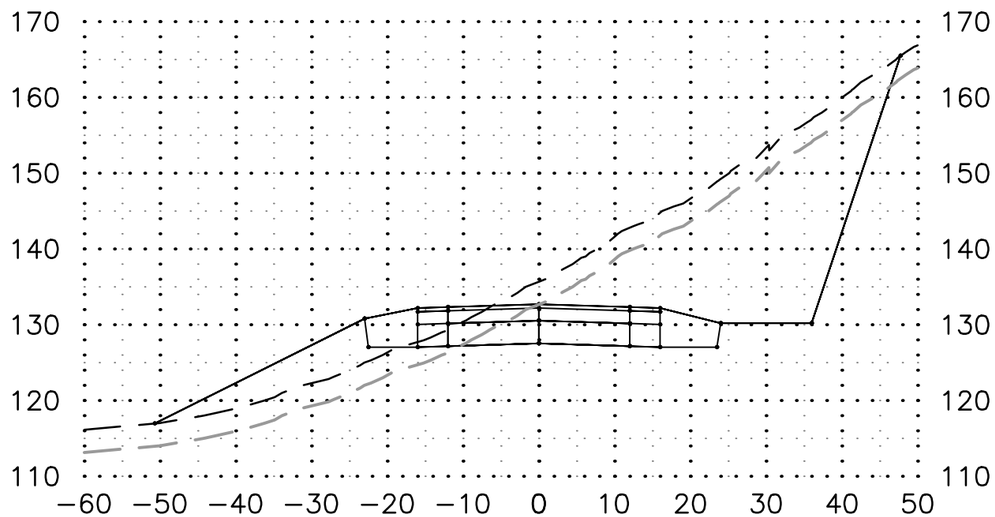

51+00.00

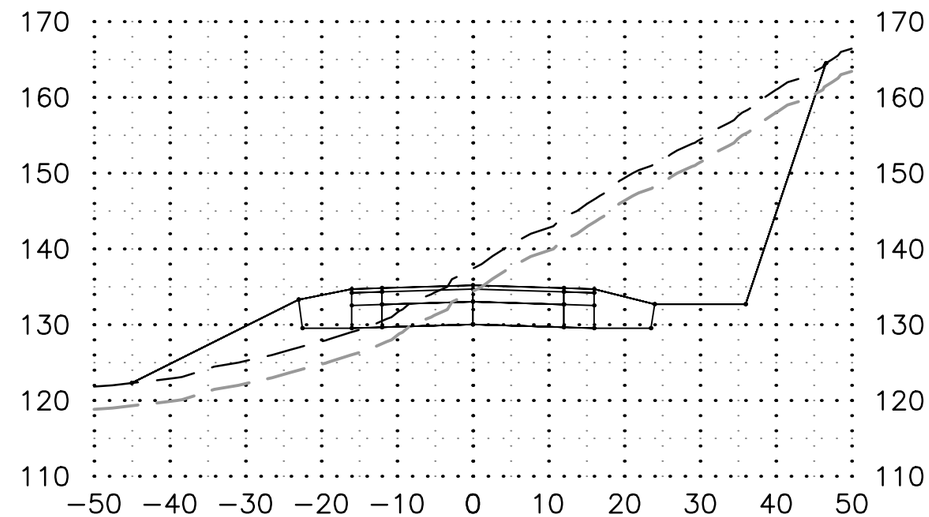

49+50.00

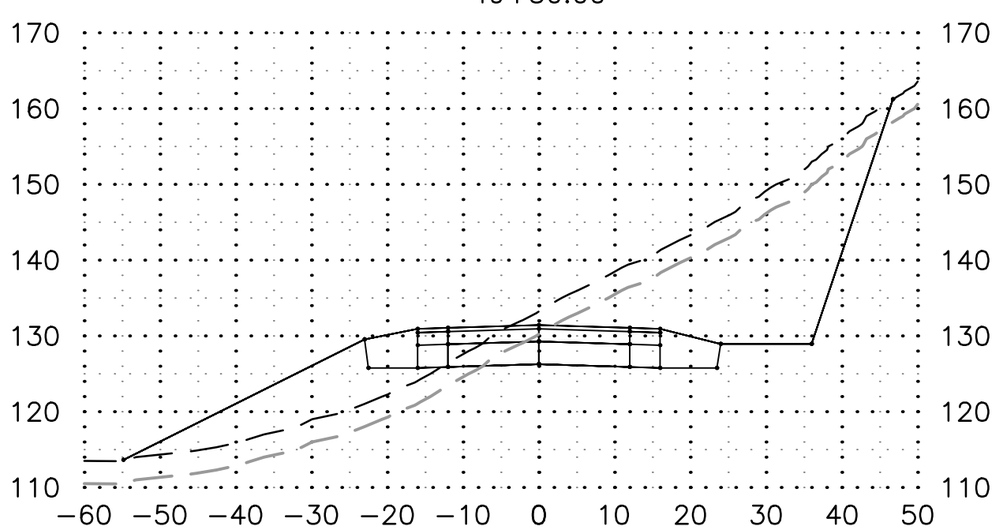

50+50.00

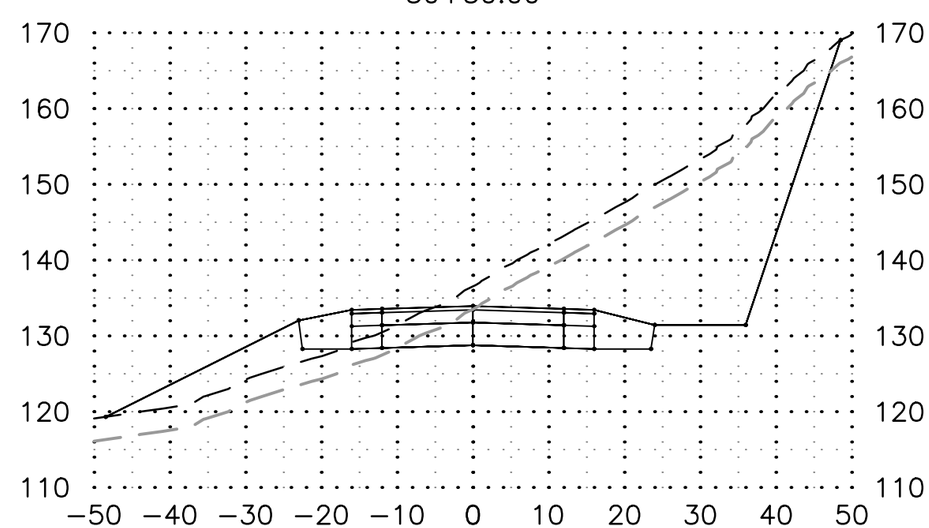

File: \\crweng.com\projects\JobsData\20403.02 Shotgun Cove Road\00 CADD\01 Working Set\01 Civil\00 SOURCE DRAWINGS\03 CORRIDORS\20403.02 Cross Sections_Low 1_50ft Sections.dwg

52+00.00

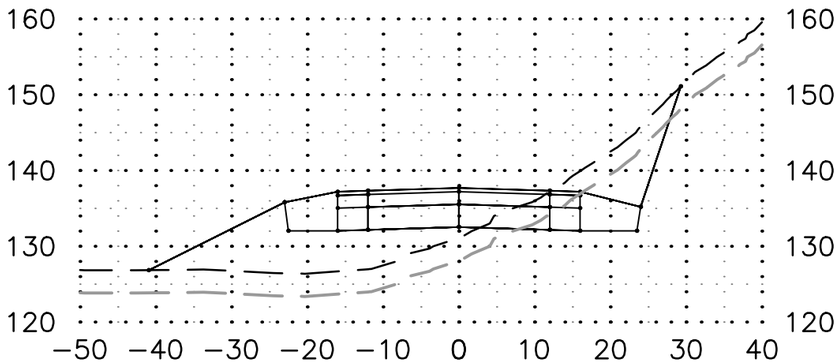

53+00.00

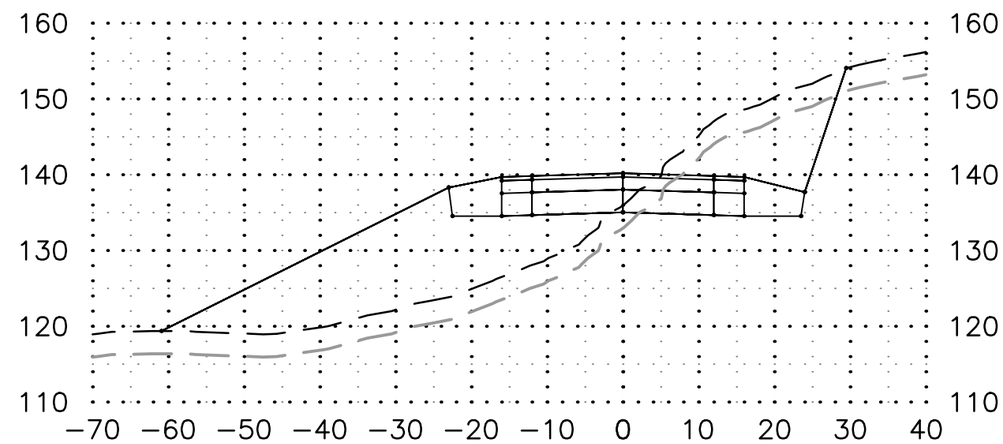

51+50.00

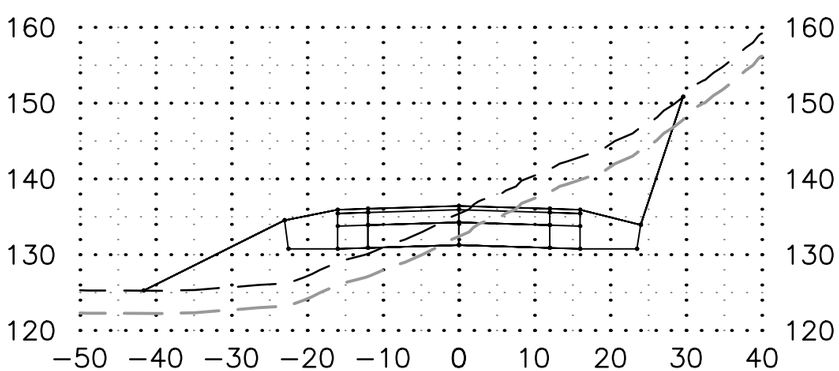

52+50.00

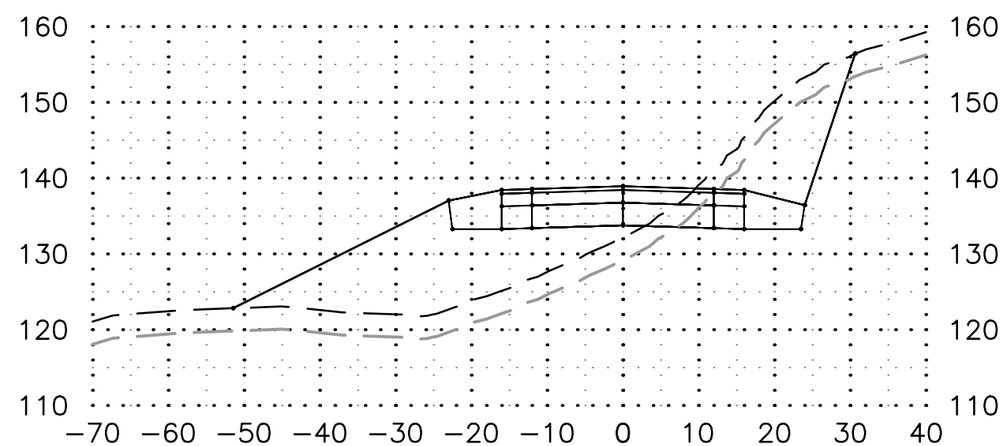

File: \\crweng.com\projects\JobsData\20403.02 Shotgun Cove Road\00 CADD\01 Working Set\01 Civil\00 SOURCE DRAWINGS\03 CORRIDORS\20403.02 Cross Sections_Low 1_50ft Sections.dwg

54+00.00

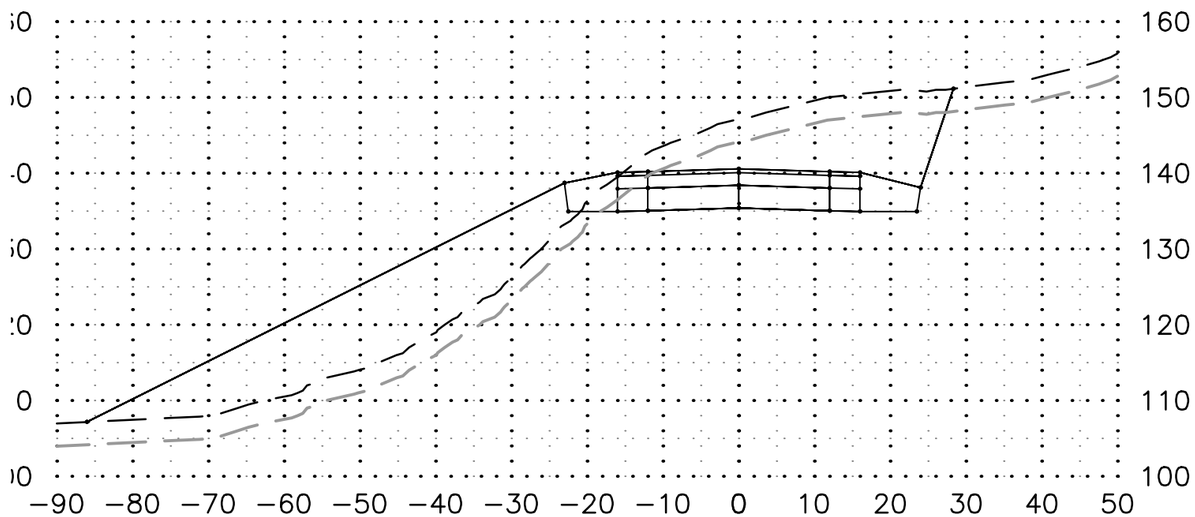

53+50.00

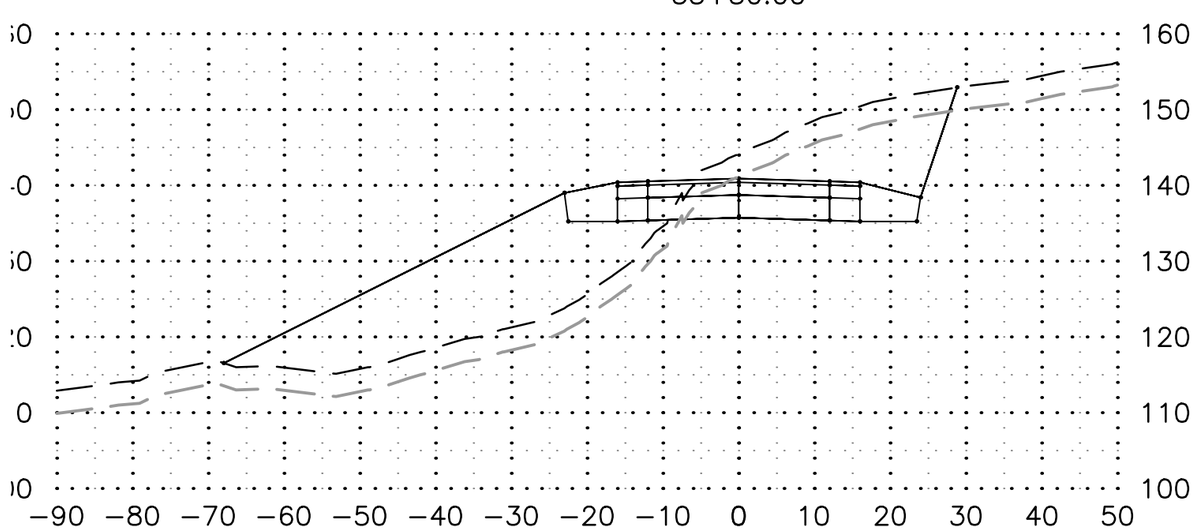

File: \\crweng.com\projects\JobsData\20403.02 Shotgun Cove Road\00 CADD\01 Working Set\01 Civil\00 SOURCE DRAWINGS\03 CORRIDORS\20403.02 Cross Sections_Low 1_50ft Sections.dwg

55+00.00

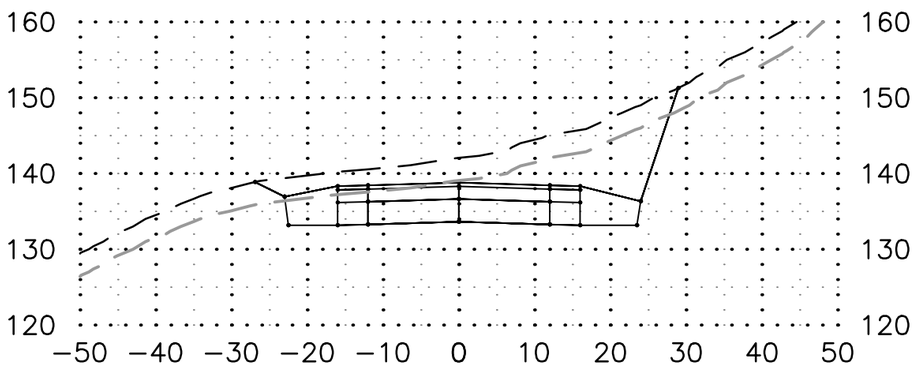

56+00.00

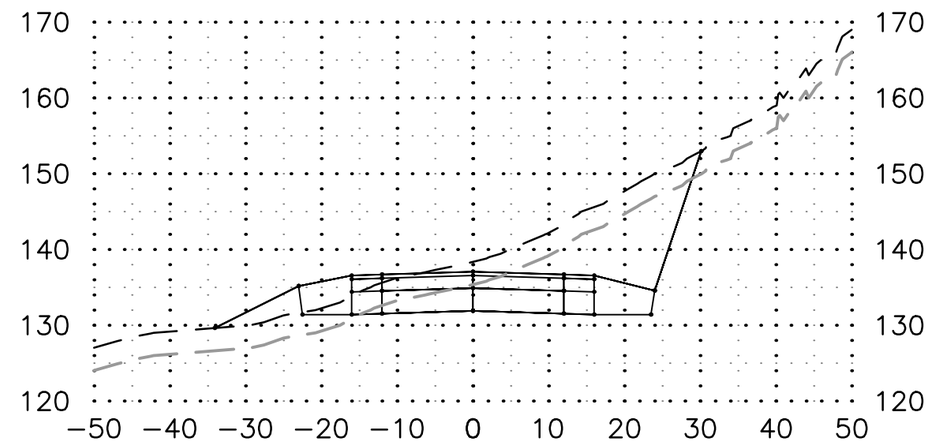

54+50.00

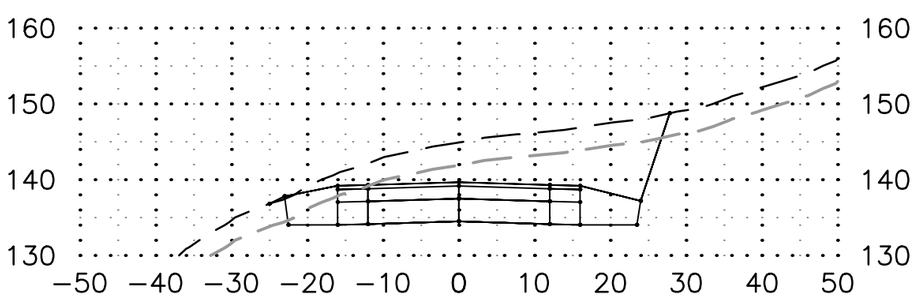

55+50.00

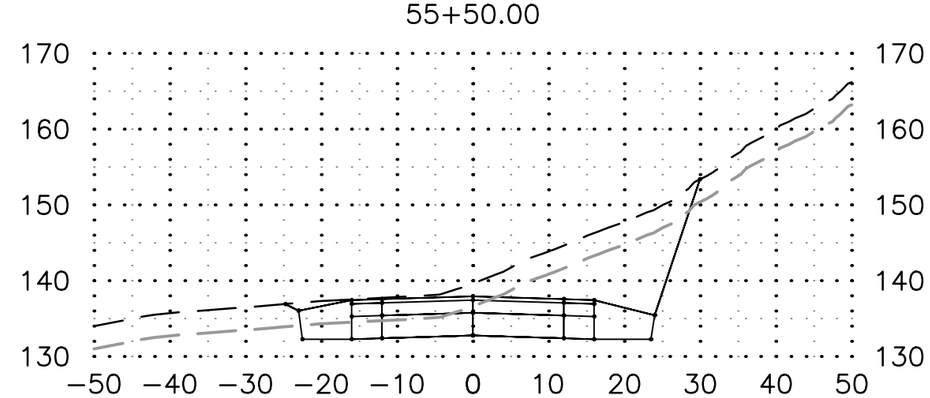

File: \\crweng.com\projects\JobsData\20403.02 Shotgun Cove Road\00 CADD\01 Working Set\01 Civil\00 SOURCE DRAWINGS\03 CORRIDORS\20403.02 Cross Sections_Low 1_50ft Sections.dwg

57+00.00

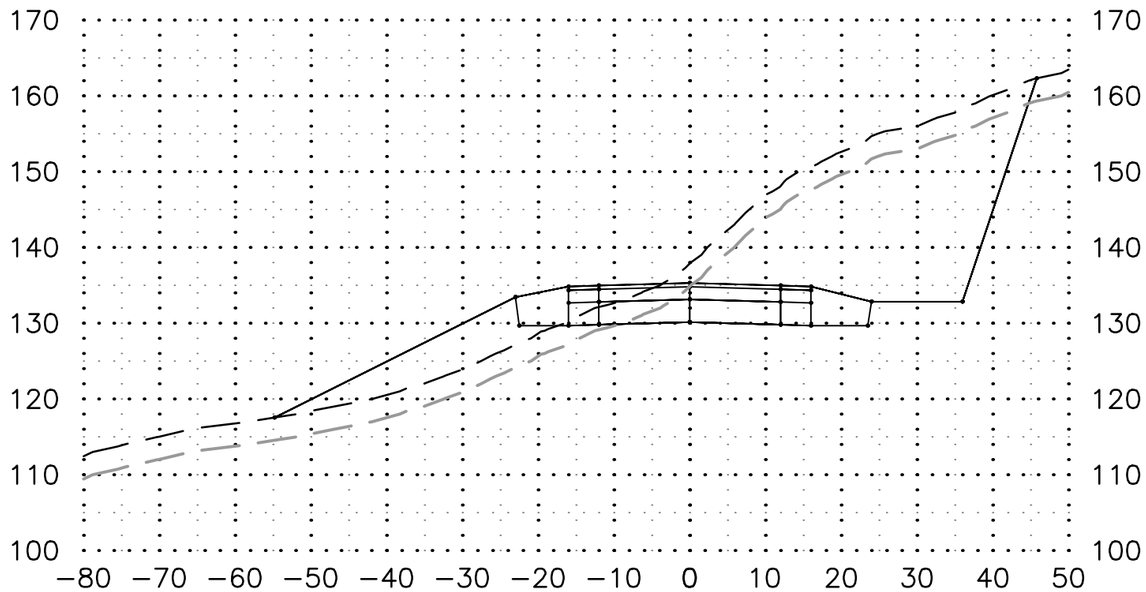

56+50.00

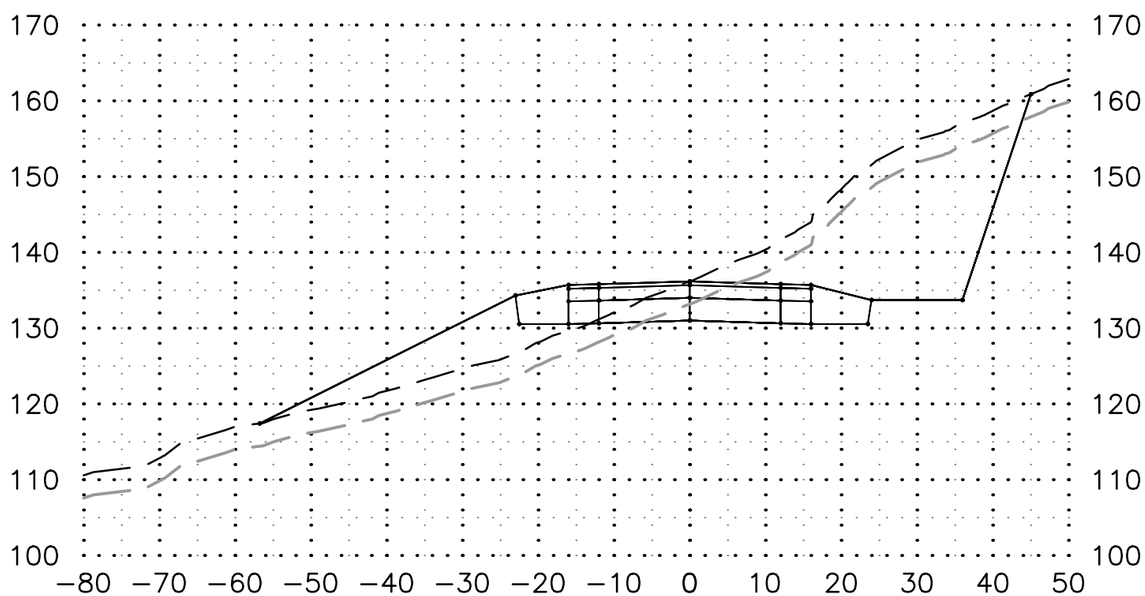

File: \\crweng.com\projects\JobsData\20403.02 Shotgun Cove Road\00 CADD\01 Working Set\01 Civil\00 SOURCE DRAWINGS\03 CORRIDORS\20403.02 Cross Sections_Low 1_50ft Sections.dwg

58+00.00

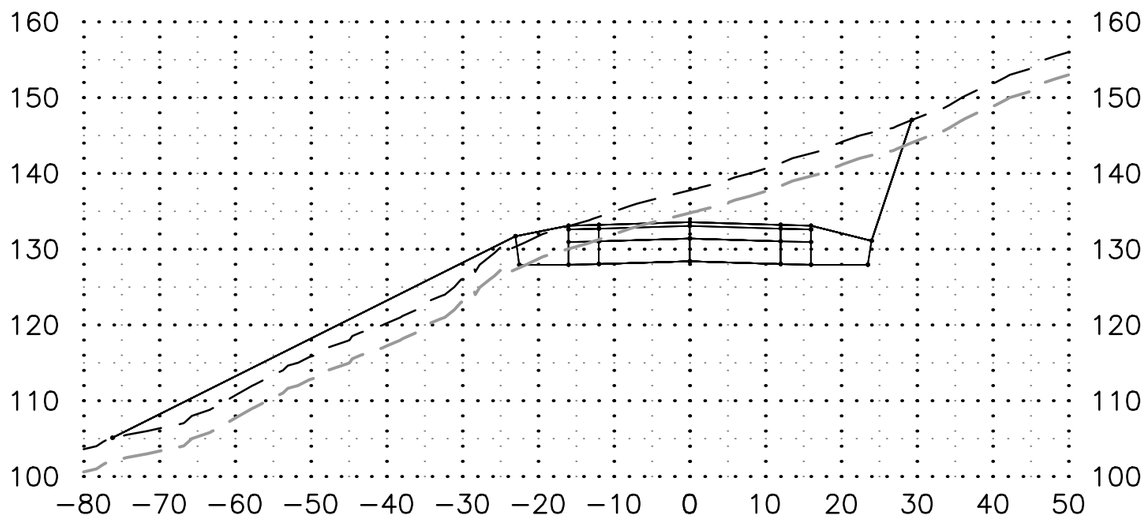

57+50.00

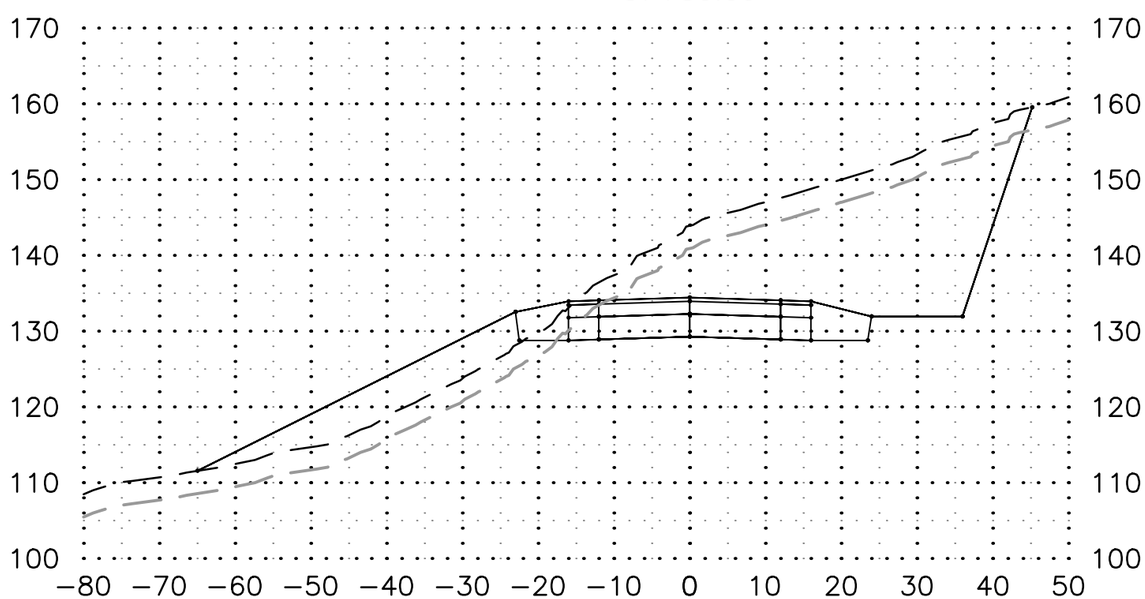

File: \\crweng.com\projects\JobsData\20403.02 Shotgun Cove Road\00 CADD\01 Working Set\01 civil\00 SOURCE DRAWINGS\03 CORRIDORS\20403.02 Cross Sections_Low 1_50ft Sections.dwg

59+00.00

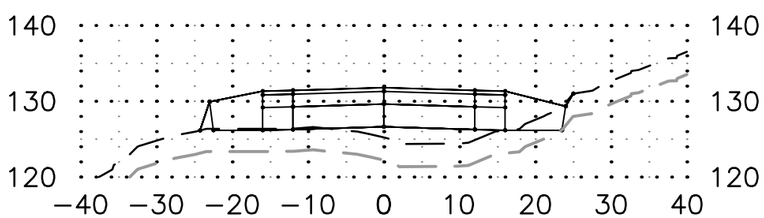

58+50.00

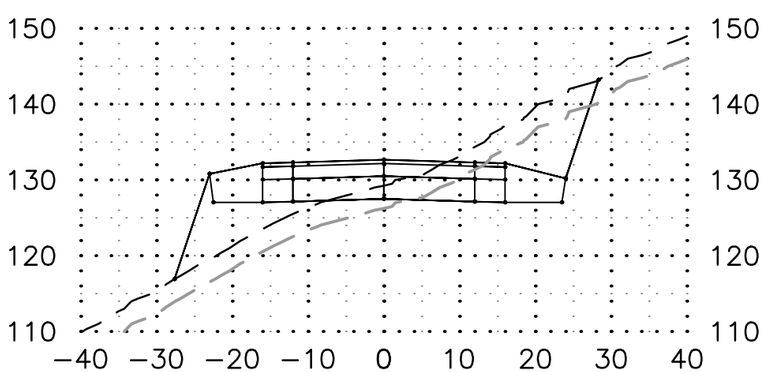

59+50.00

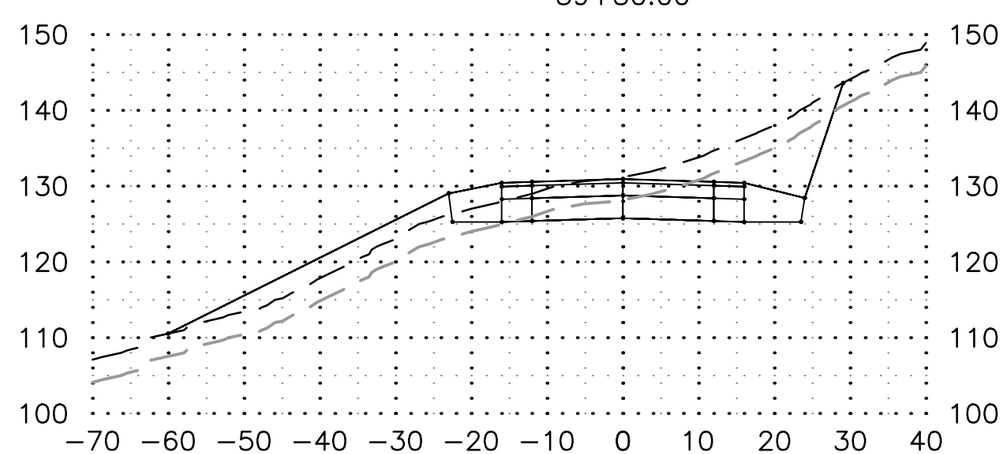

File: \\crweng.com\projects\JobsData\20403.02 Shotgun Cove Road\00 CADD\01 Working Set\01 Civil\00 SOURCE DRAWINGS\03 CORRIDORS\20403.02 Cross Sections_Low 1_50ft Sections.dwg

60+50.00

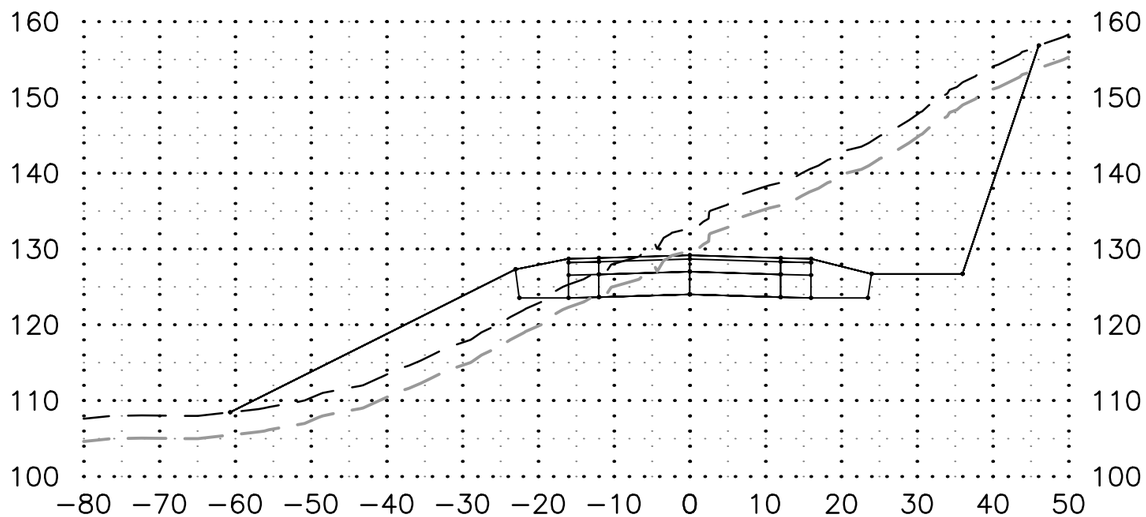

60+00.00

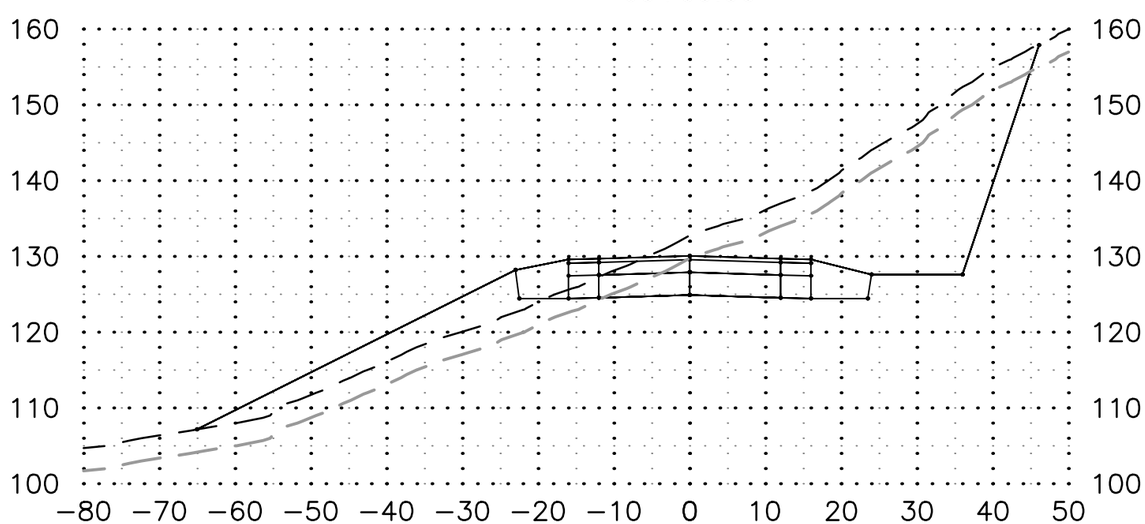

File: \\crweng.com\projects\JobsData\20403.02 Shotgun Cove Road\00 CADD\01 Working Set\01 Civil\00 SOURCE DRAWINGS\03 CORRIDORS\20403.02 Cross Sections_Low 1_50ft Sections.dwg

62+00.00

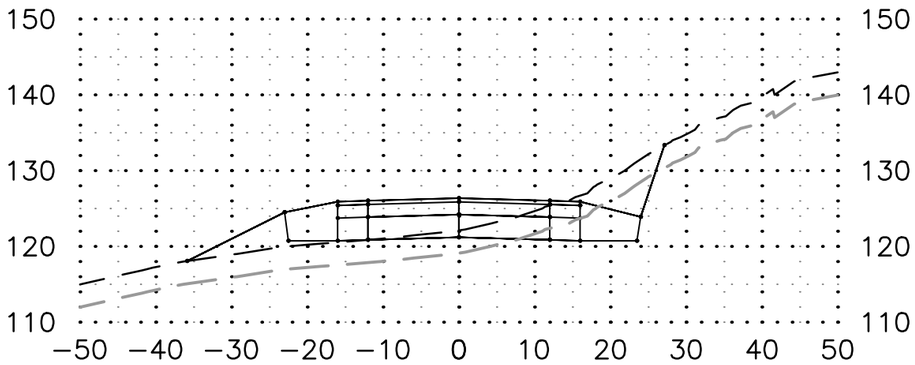

63+50.00

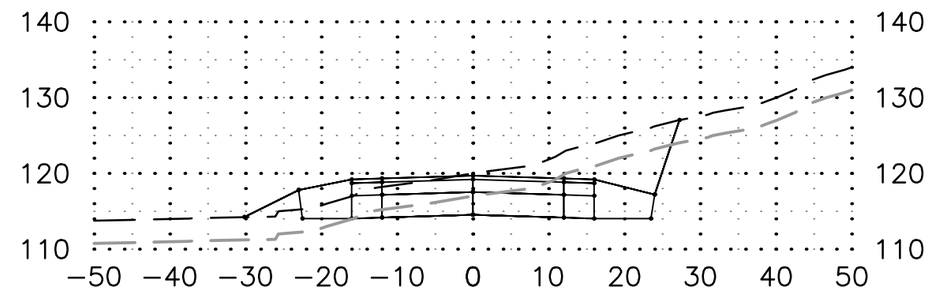

61+50.00

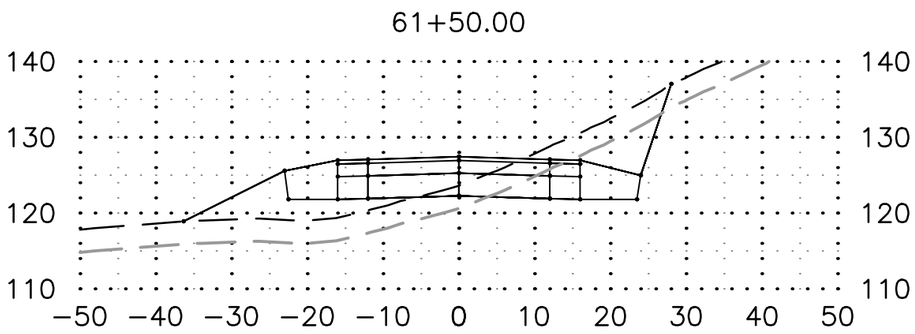

63+00.00

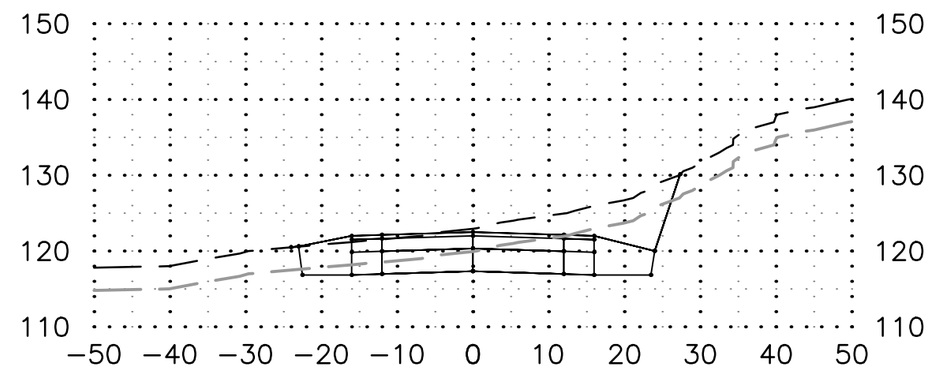

61+00.00

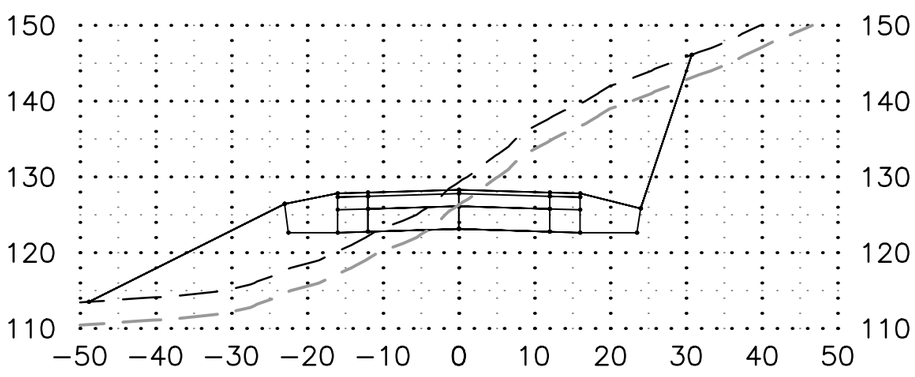

62+50.00

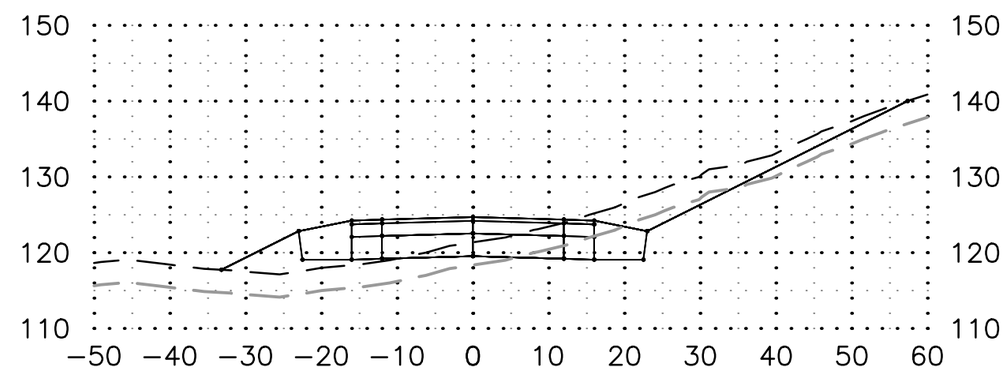

File: \\crweng.com\projects\JobsData\20403.02 Shotgun Cove Road\00 CADD\01 Working Set\01 Civil\00 SOURCE DRAWINGS\03 CORRIDORS\20403.02 Cross Sections_Low 1_50ft Sections.dwg

65+00.00

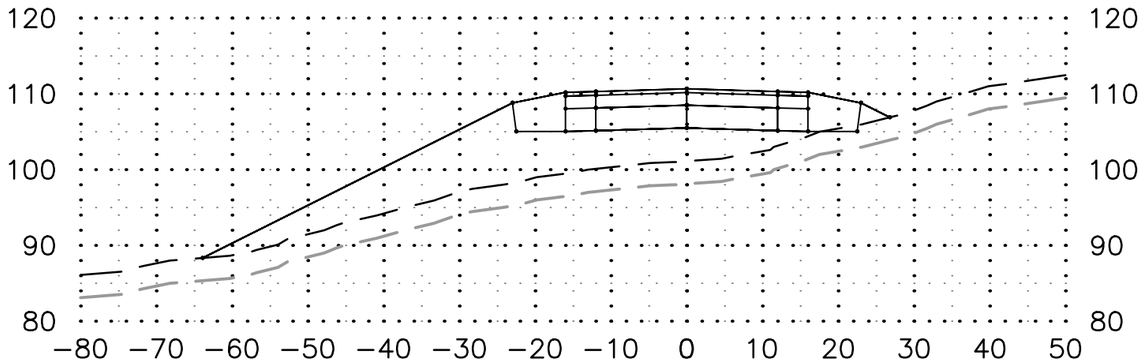

64+50.00

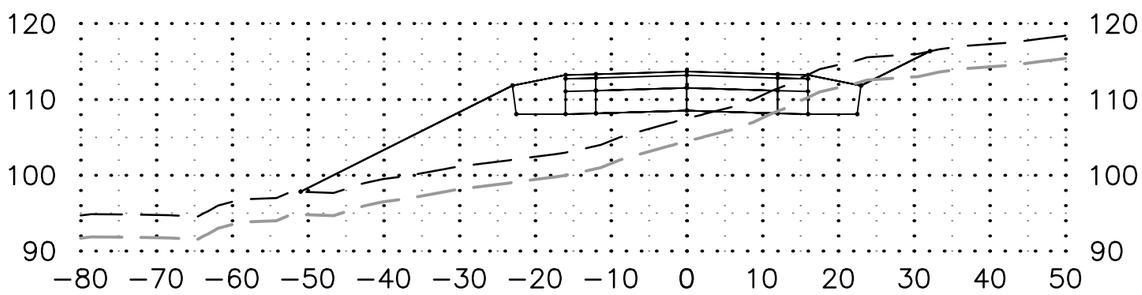

64+00.00

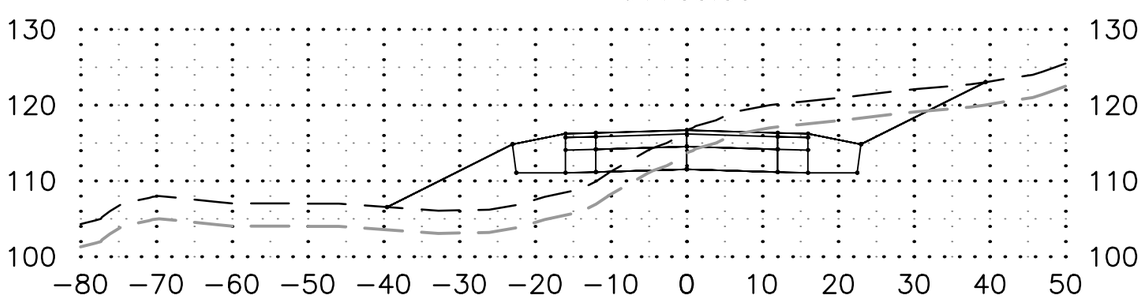

File: \\crweng.com\projects\JobsData\20403.02 Shotgun Cove Road\00 CADD\01 Working Set\01 Civil\00 SOURCE DRAWINGS\03 CORRIDORS\20403.02 Cross Sections_Low 1_50ft Sections.dwg

66+50.00

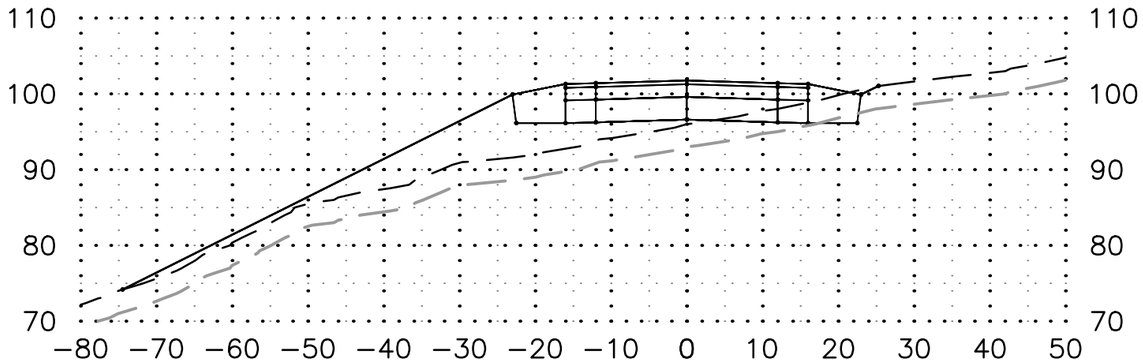

66+00.00

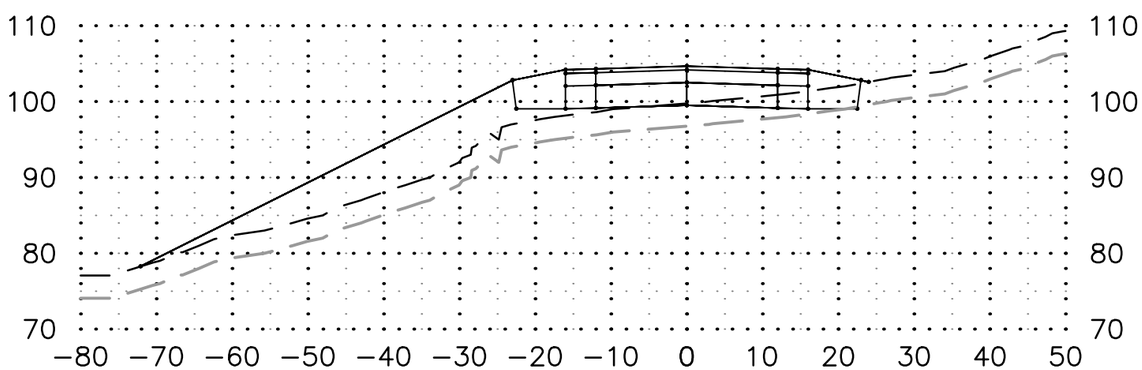

65+50.00

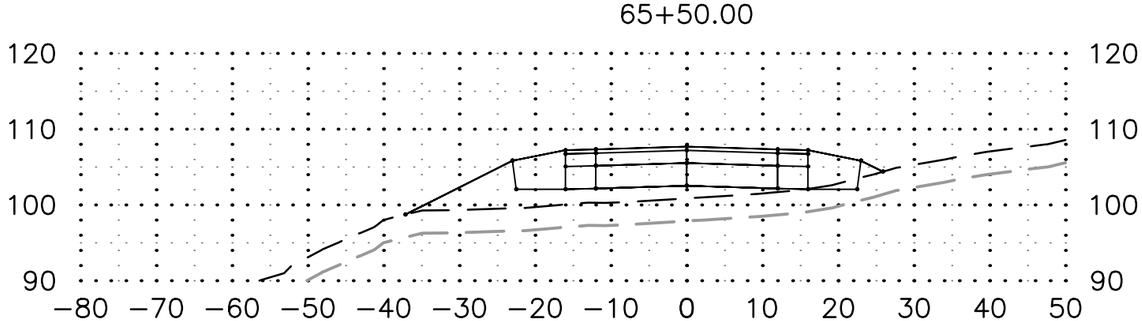

File: \\crweng.com\projects\JobsData\20403.02 Shotgun Cove Road\00 CADD\01 Working Set\01 Civil\00 SOURCE DRAWINGS\03 CORRIDORS\20403.02 Cross Sections_Low 1_50ft Sections.dwg

68+00.00

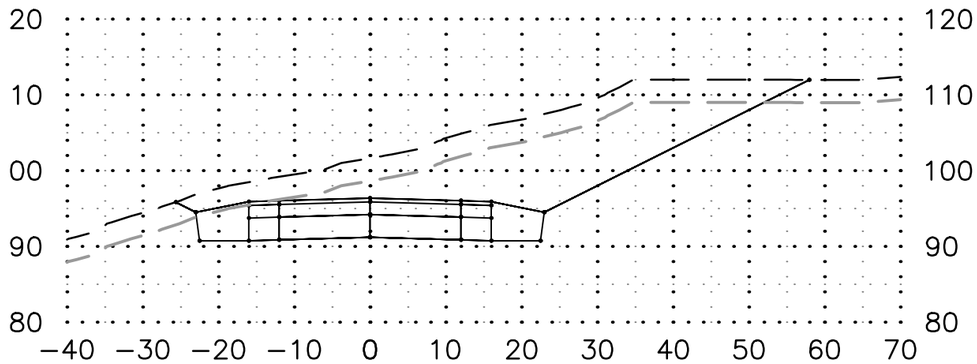

69+50.00

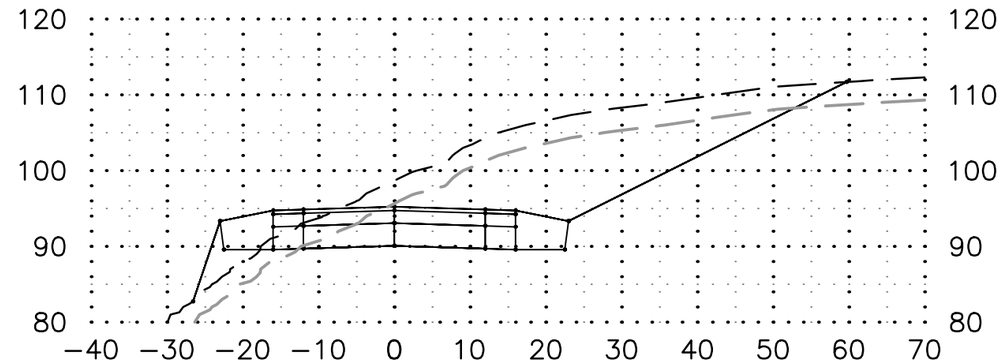

67+50.00

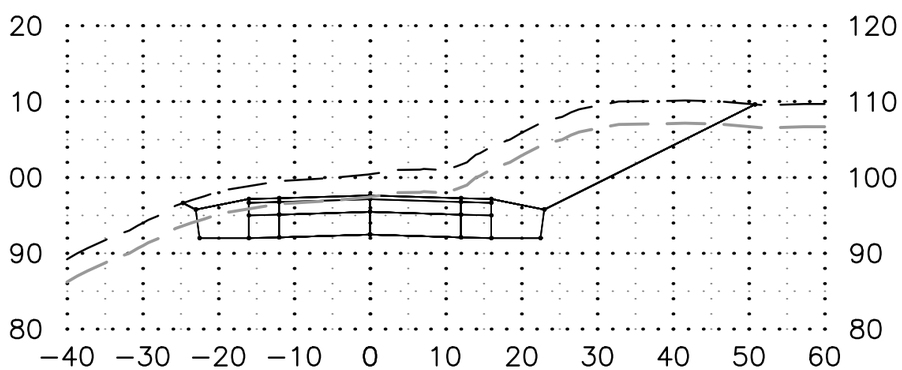

69+00.00

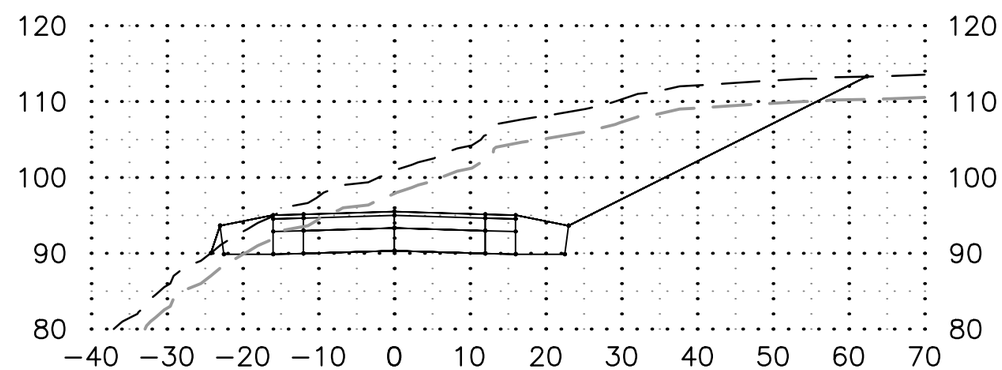

67+00.00

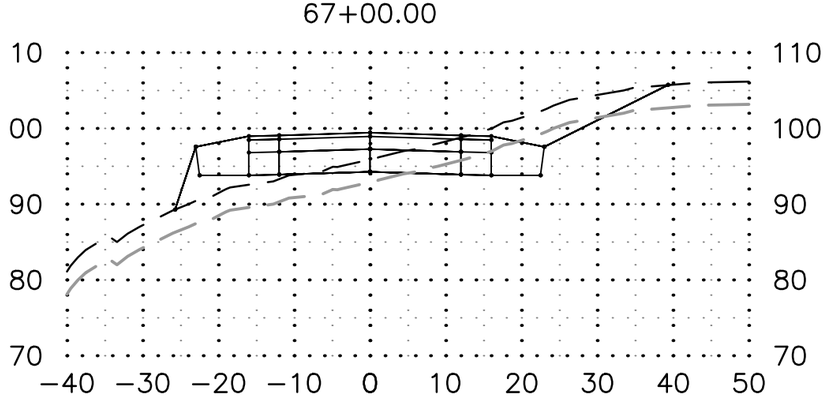

68+50.00

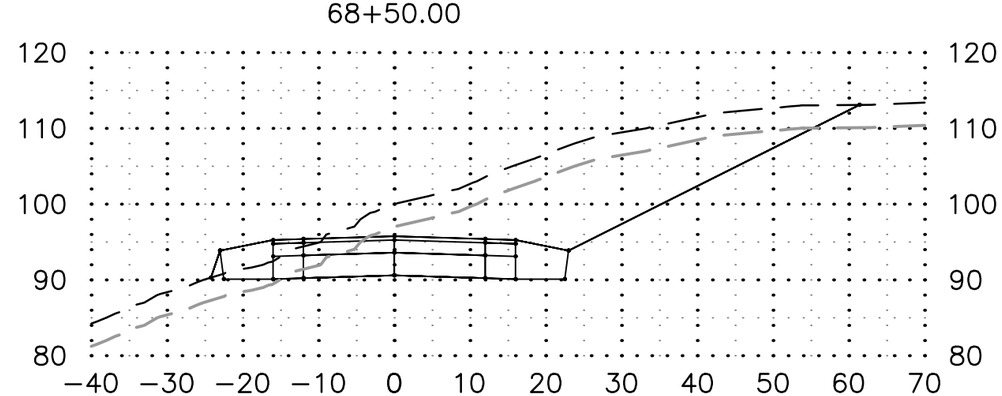

File: \\crweng.com\projects\JobsData\20403.02 Shotgun Cove Road\00 CADD\01 Working Set\01 Civil\00 SOURCE DRAWINGS\03 CORRIDORS\20403.02 Cross Sections_Low 1_50ft Sections.dwg

70+50.00

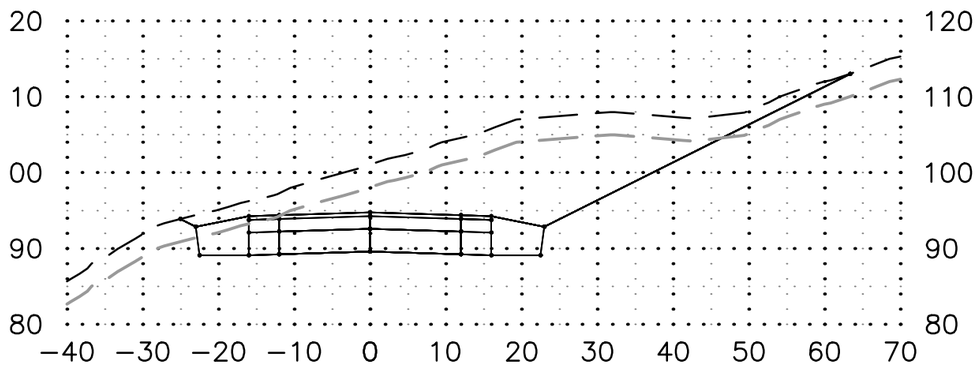

71+50.00

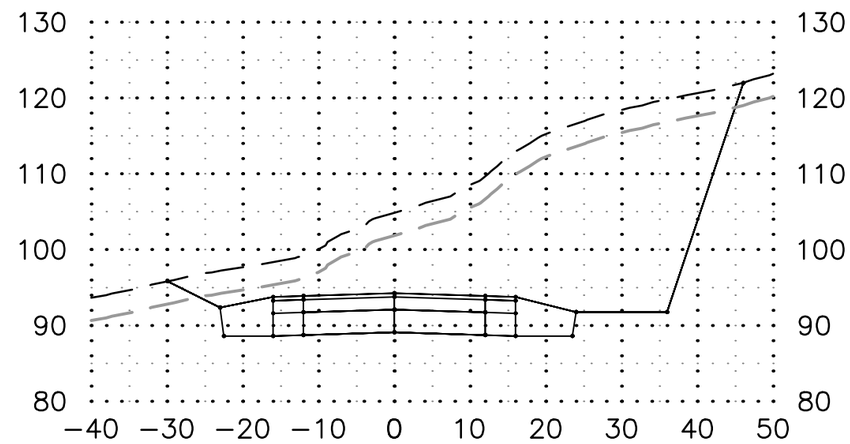

70+00.00

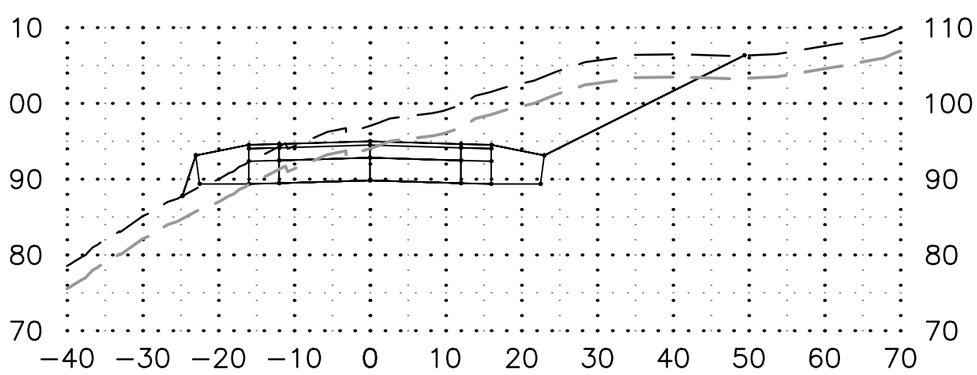

71+00.00

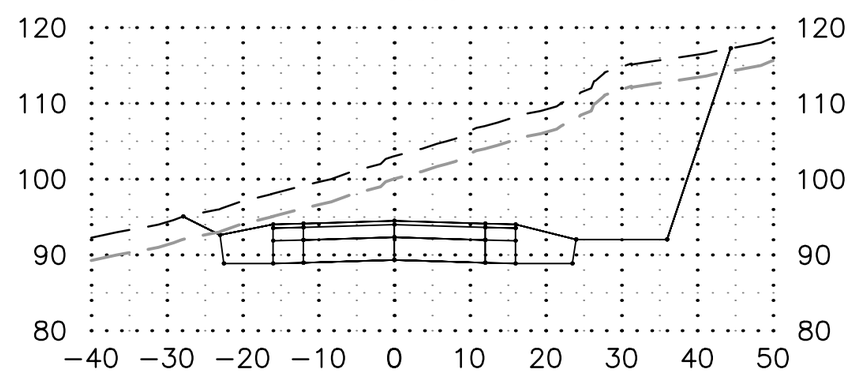

File: \\crweng.com\projects\JobsData\20403.02 Shotgun Cove Road\00 CADD\01 Working Set\01 Civil\00 SOURCE DRAWINGS\03 CORRIDORS\20403.02 Cross Sections_Low 1_50ft Sections.dwg

72+50.00

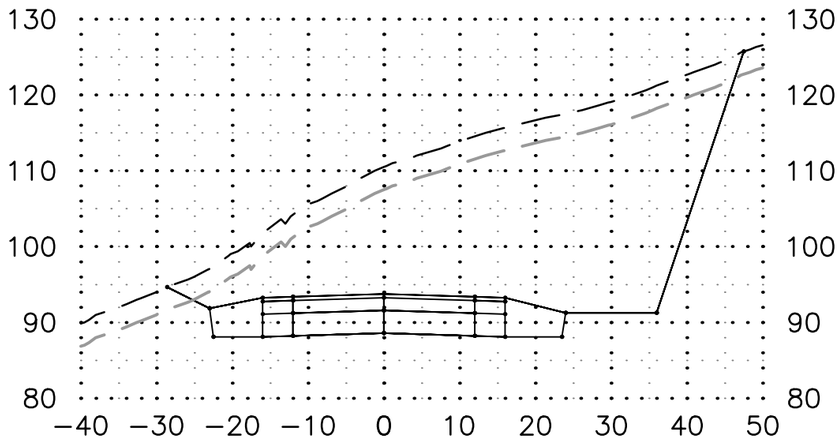

73+50.00

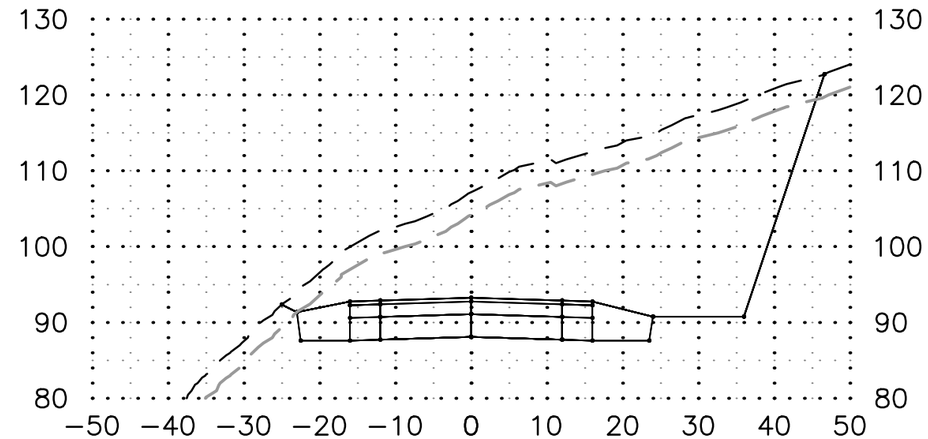

72+00.00

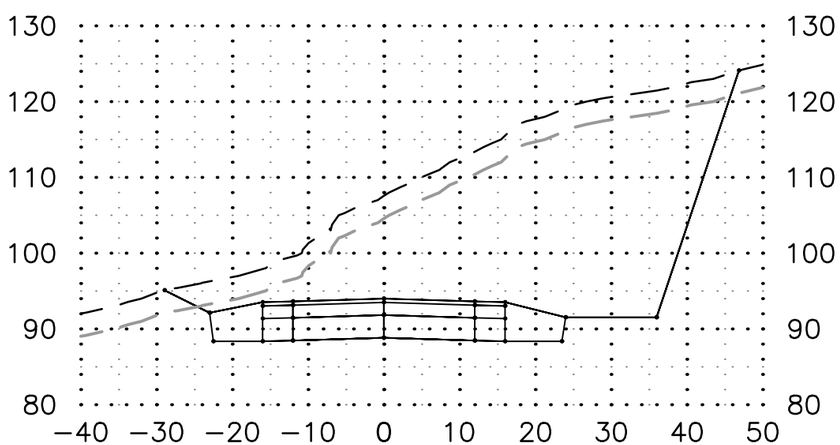

73+00.00

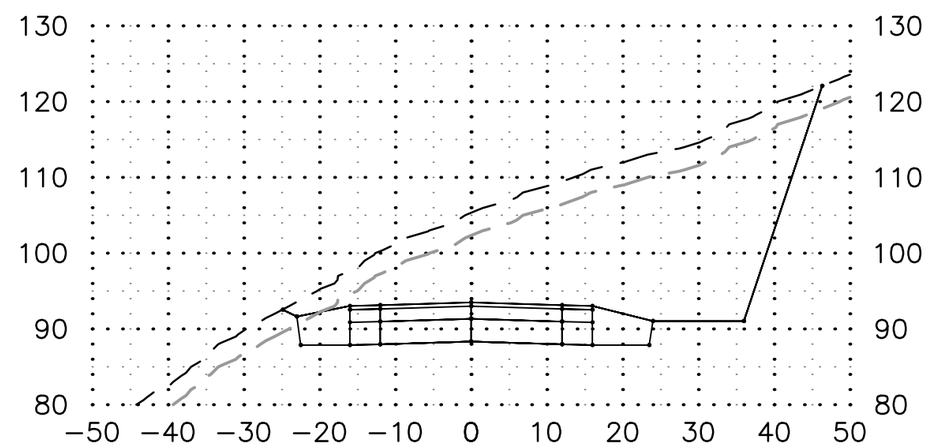

File: \\crweng.com\projects\JobsData\20403.02 Shotgun Cove Road\00 CADD\01 Working Set\01 Civil\00 SOURCE DRAWINGS\03 CORRIDORS\20403.02 Cross Sections_Low 1_50ft Sections.dwg

74+50.00

75+50.00

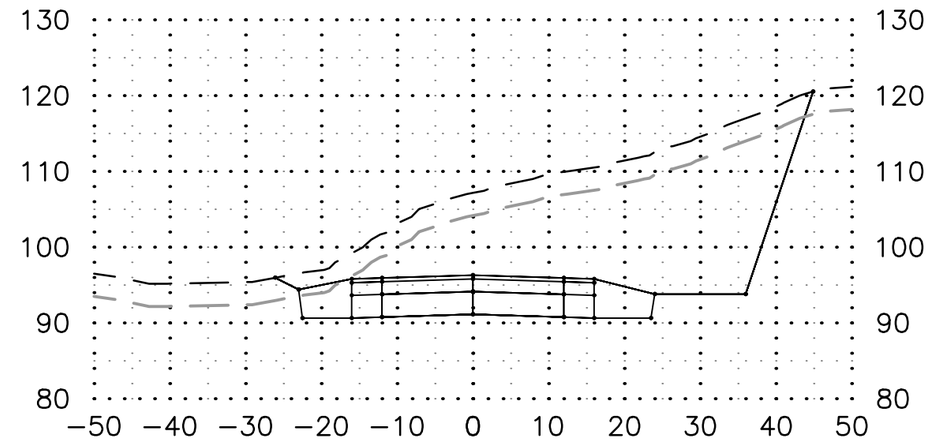

74+00.00

75+00.00

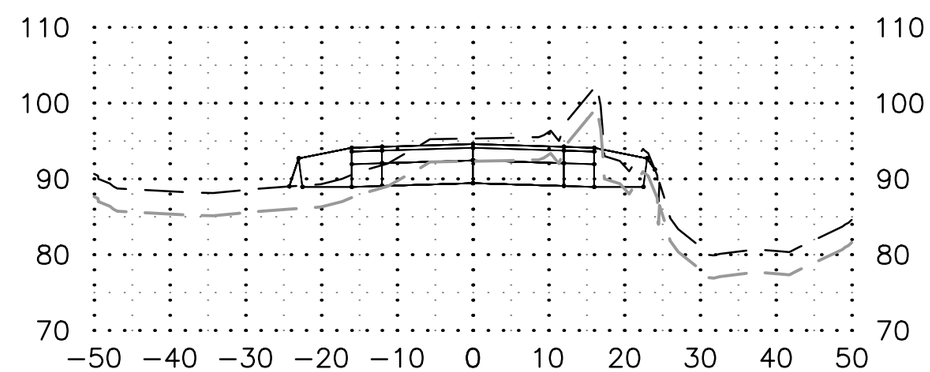

File: \\crweng.com\projects\JobsData\20403.02 Shotgun Cove Road\00 CADD\01 Working Set\01 Civil\00 SOURCE DRAWINGS\03 CORRIDORS\20403.02 Cross Sections_Low 1_50ft Sections.dwg

76+50.00

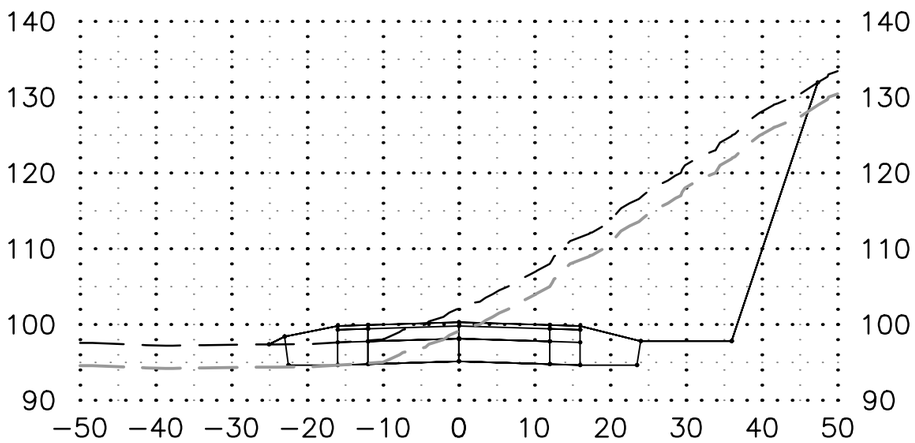

77+50.00

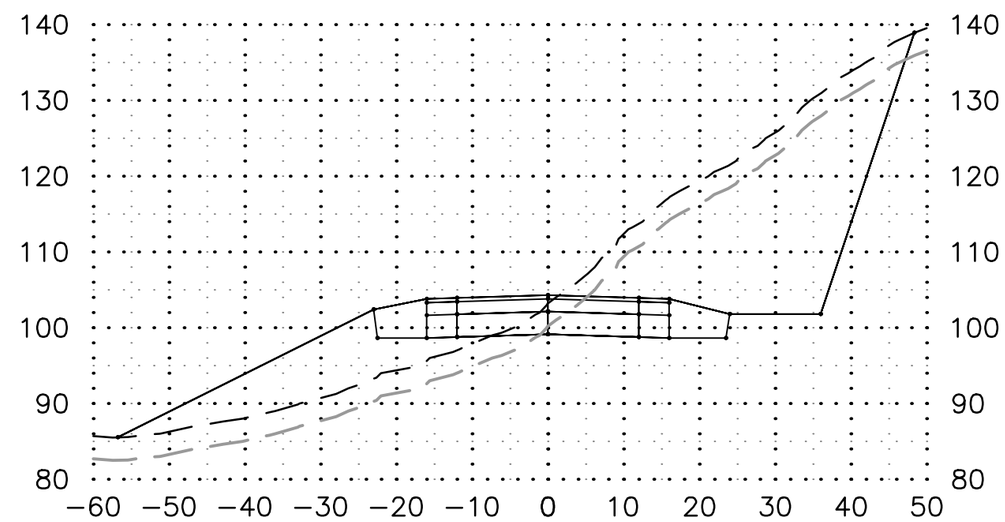

76+00.00

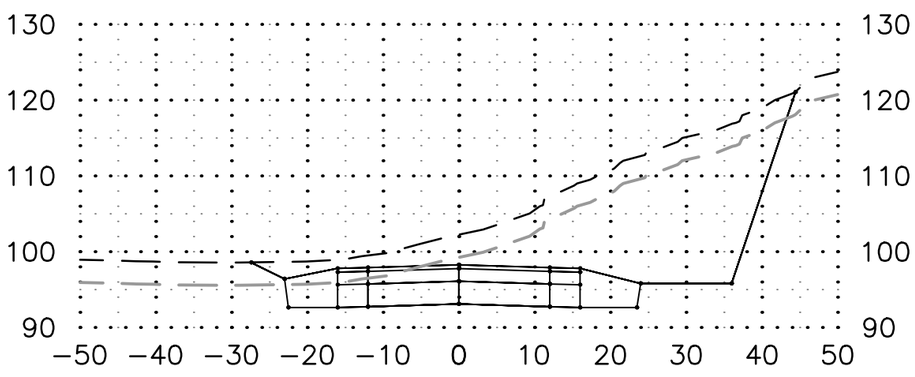

77+00.00

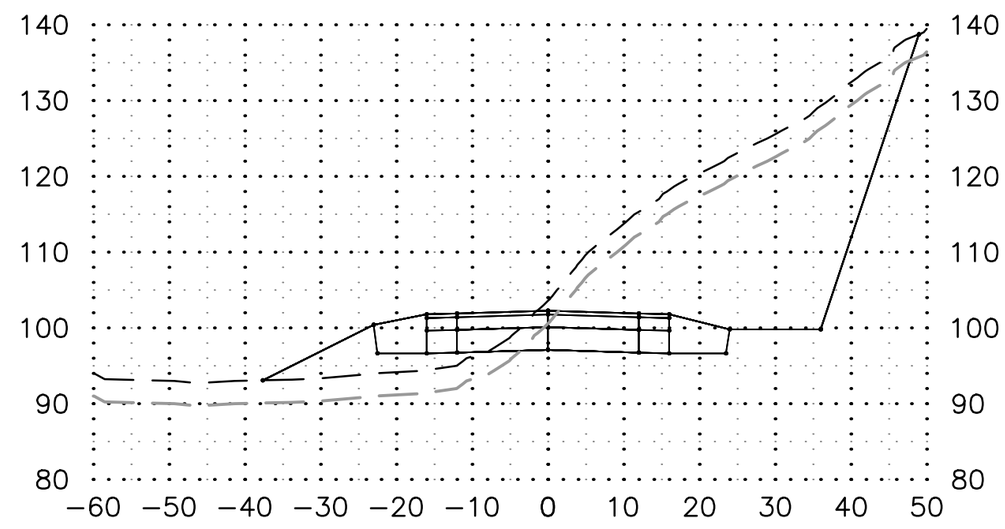

File: \\crweng.com\projects\JobsData\20403.02 Shotgun Cove Road\00 CADD\01 Working Set\01 Civil\00 SOURCE DRAWINGS\03 CORRIDORS\20403.02 Cross Sections_Low 1_50ft Sections.dwg

78+00.00

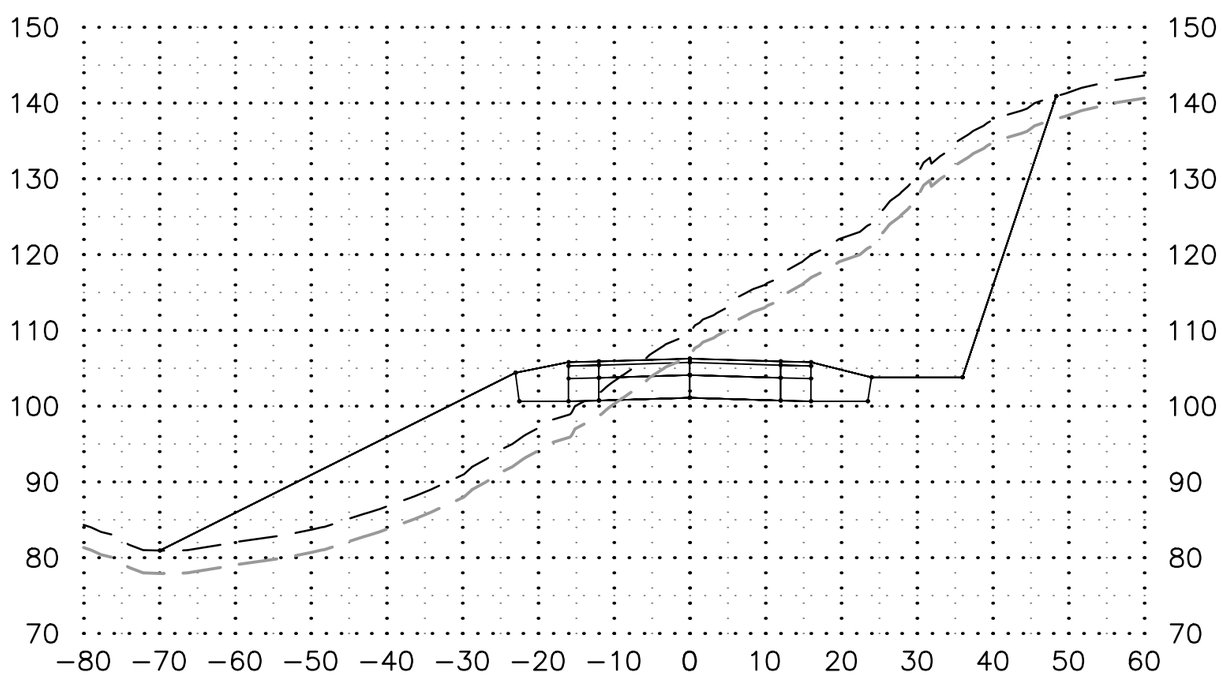

File: \\crweng.com\projects\JobsData\20403.02 Shotgun Cove Road\00 CADD\01 Working Set\01 Civil\00 SOURCE DRAWINGS\03 CORRIDORS\20403.02 Cross Sections_Low 1_50ft Sections.dwg

79+00.00

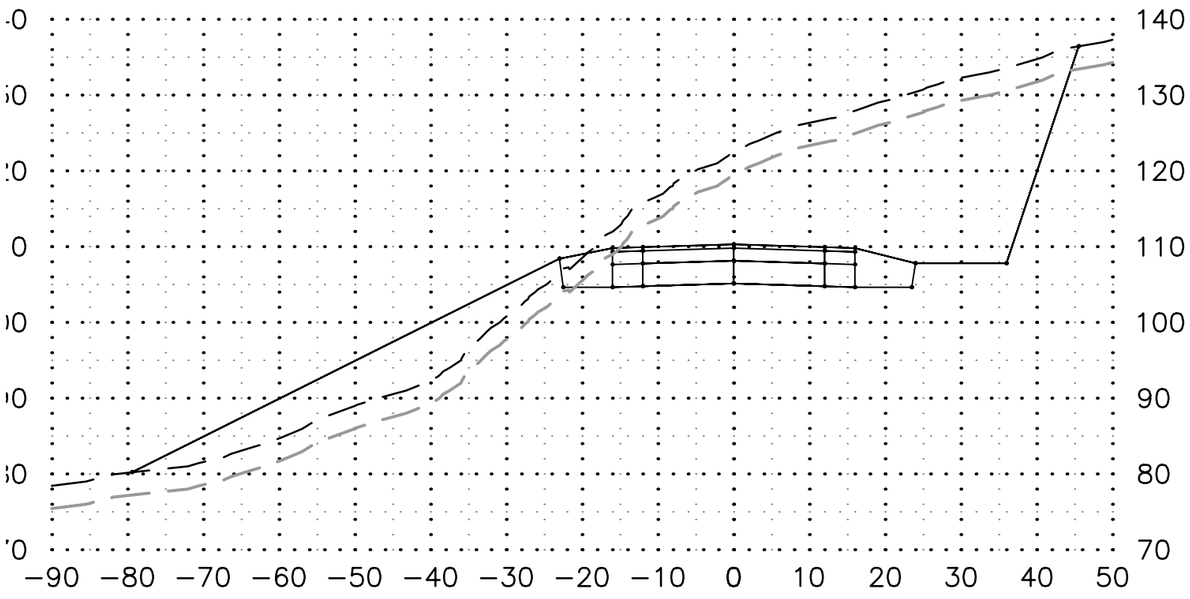

78+50.00

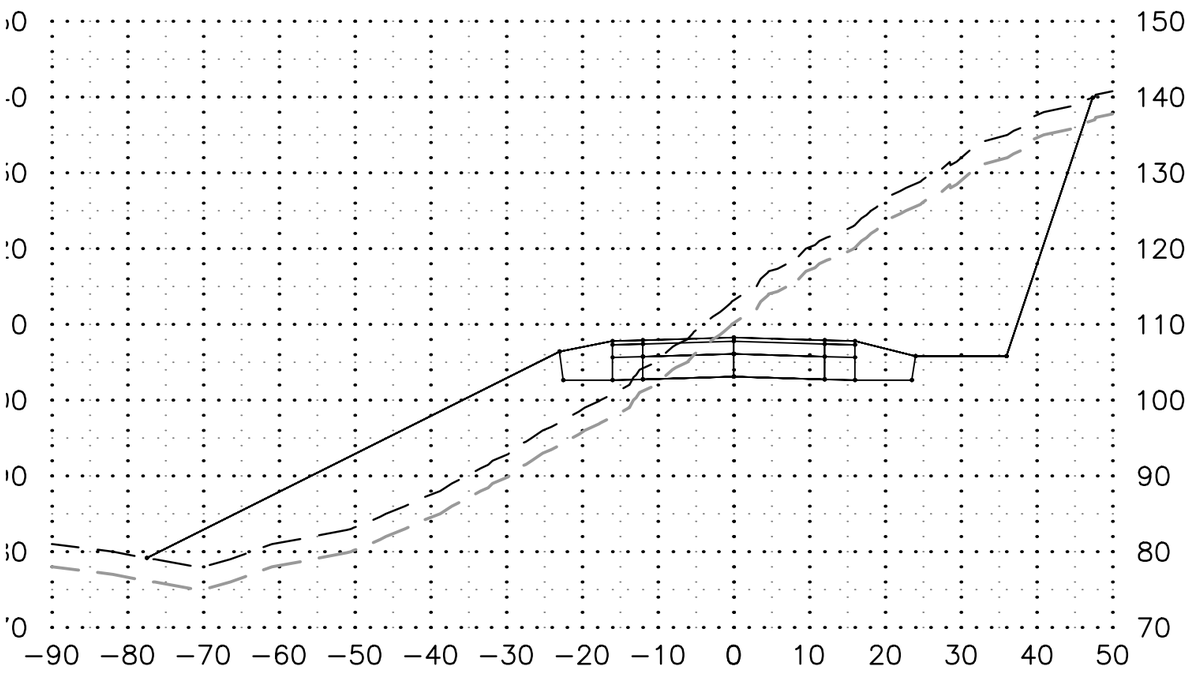

File: \\crweng.com\projects\JobsData\20403.02 Shotgun Cove Road\00 CADD\01 Working Set\01 Civil\00 SOURCE DRAWINGS\03 CORRIDORS\20403.02 Cross Sections_Low 1_50ft Sections.dwg

80+00.00

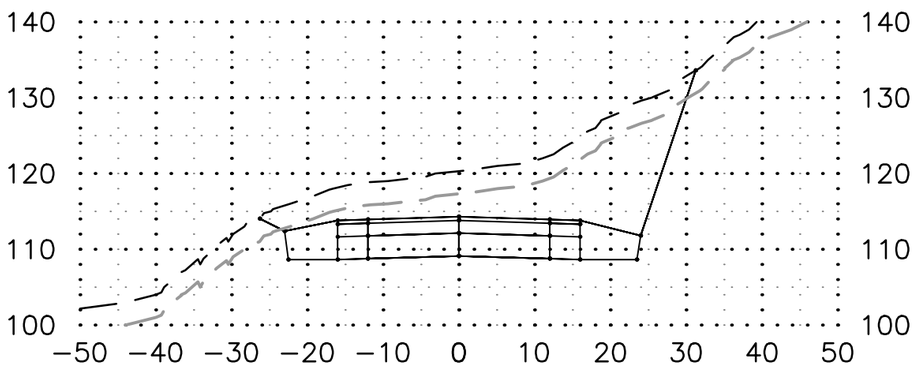

81+00.00

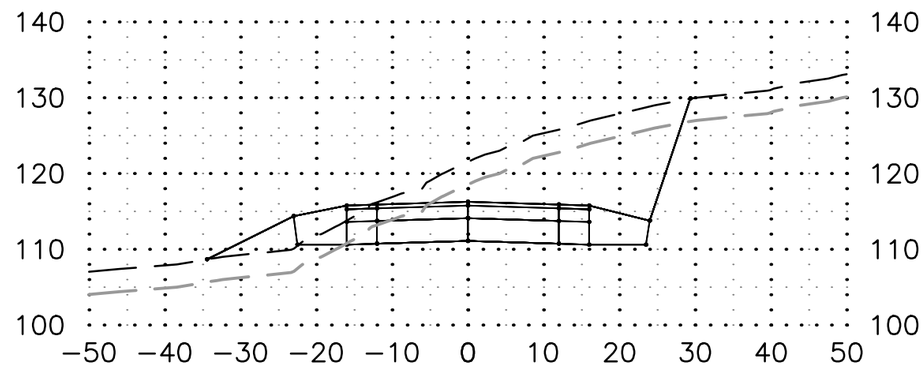

79+50.00

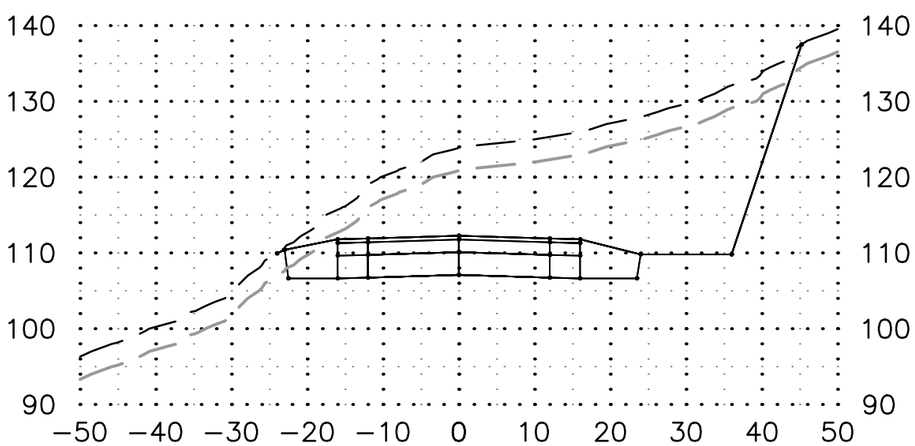

80+50.00

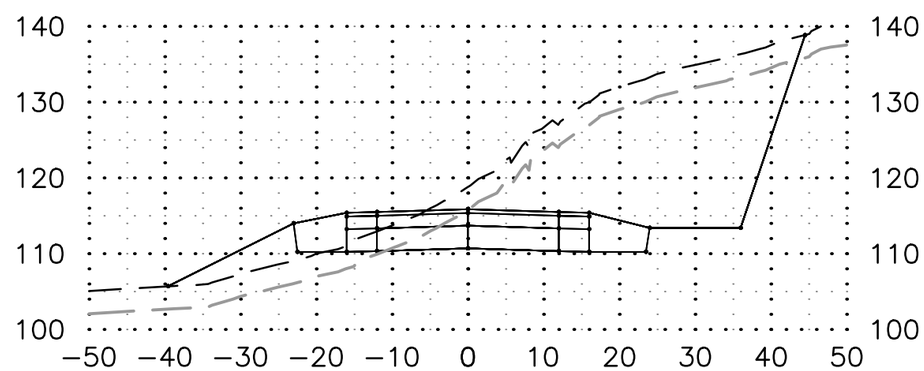

File: \\crweng.com\projects\JobsData\20403.02 Shotgun Cove Road\00 CADD\01 Working Set\01 Civil\00 SOURCE DRAWINGS\03 CORRIDORS\20403.02 Cross Sections_Low 1_50ft Sections.dwg

82+50.00

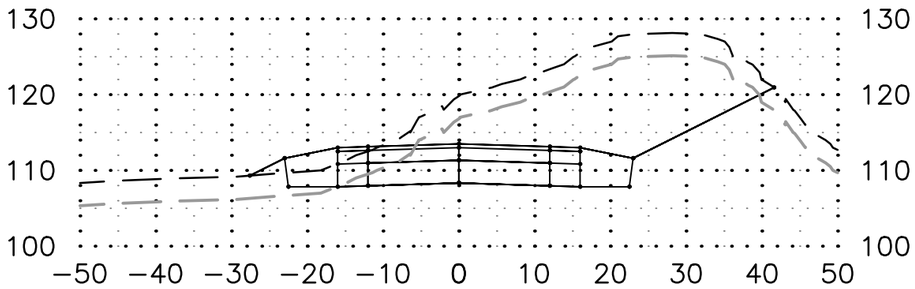

84+00.00

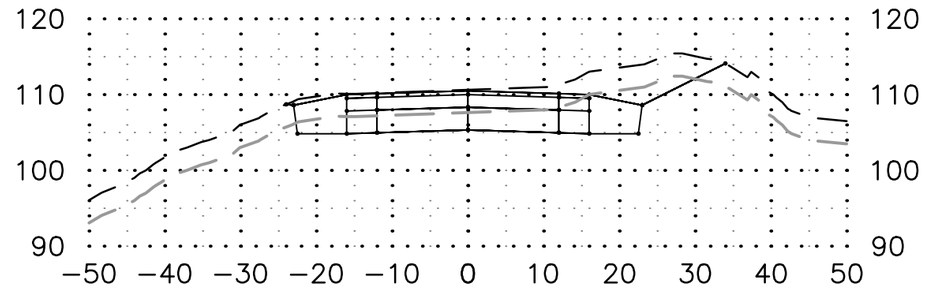

82+00.00

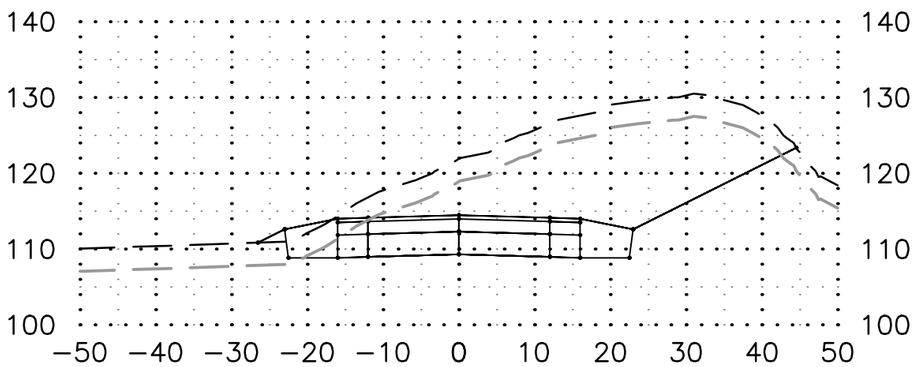

83+50.00

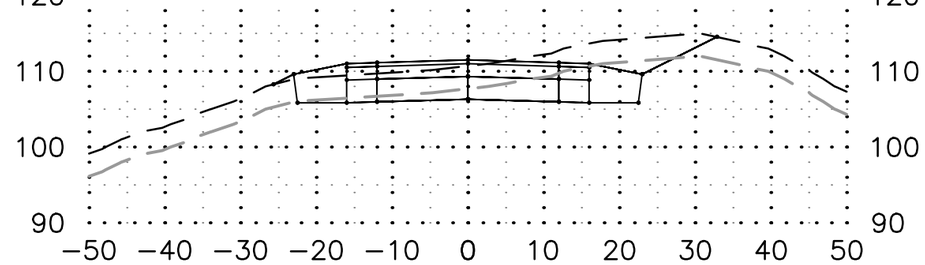

81+50.00

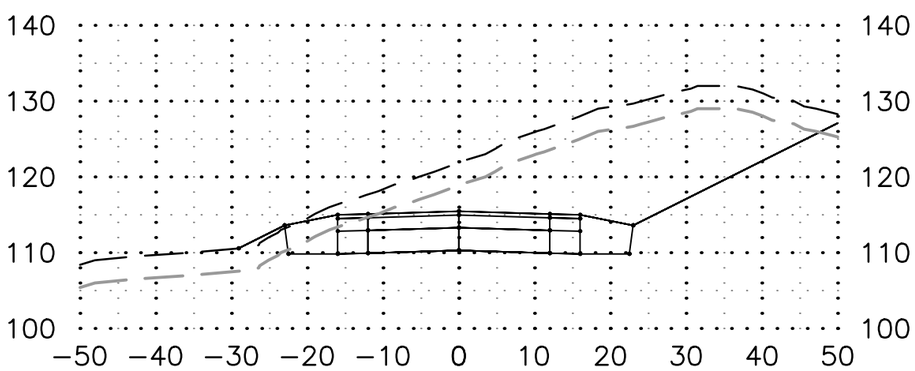

83+00.00

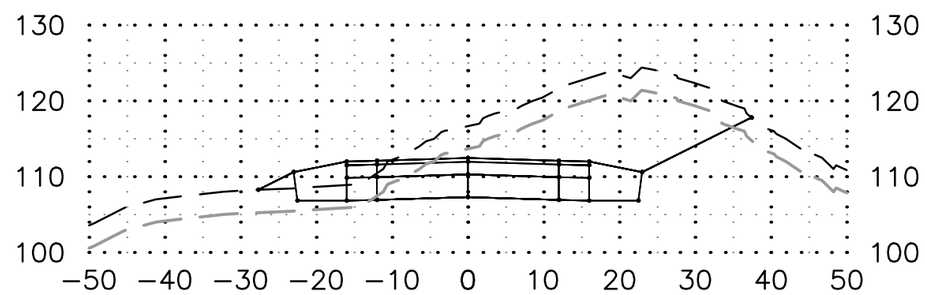

File: \\crweng.com\projects\JobsData\20403.02 Shotgun Cove Road\00 CADD\01 Working Set\01 Civil\00 SOURCE DRAWINGS\03 CORRIDORS\20403.02 Cross Sections_Low 1_50ft Sections.dwg

85+50.00

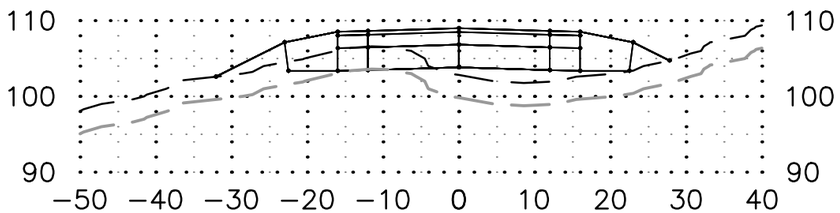

85+00.00

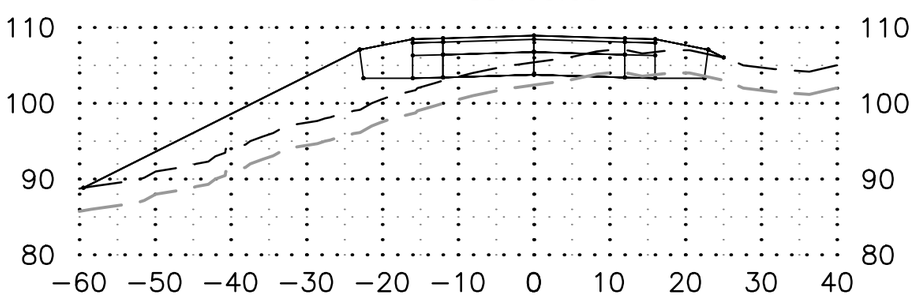

84+50.00

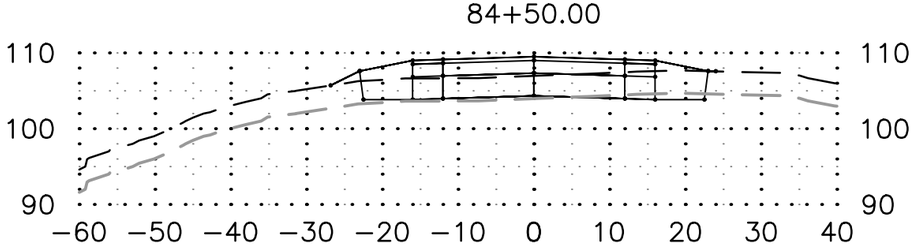

87+00.00

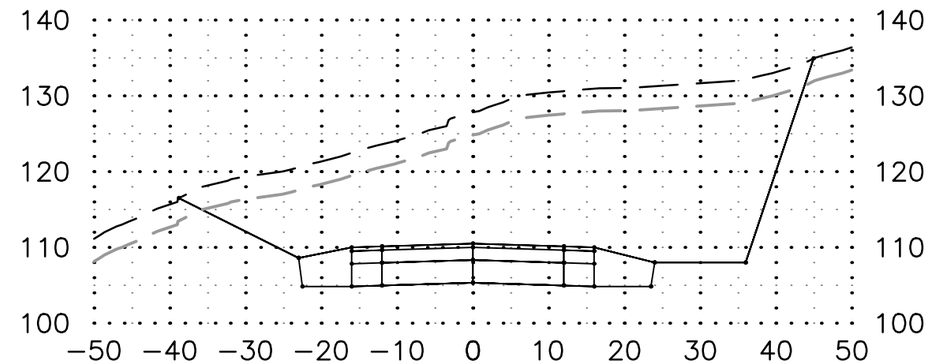

86+50.00

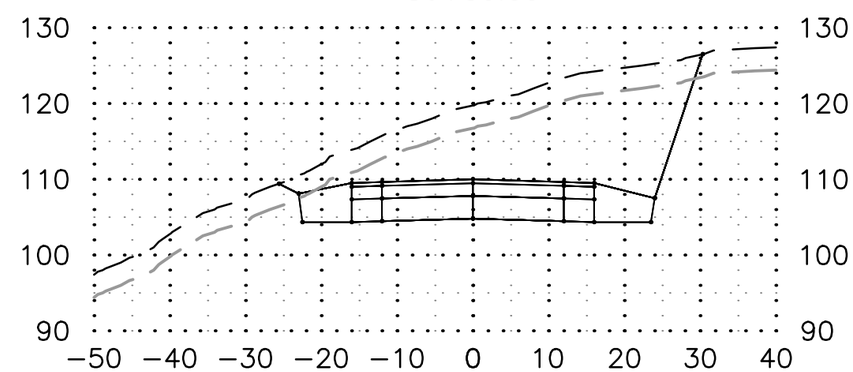

86+00.00

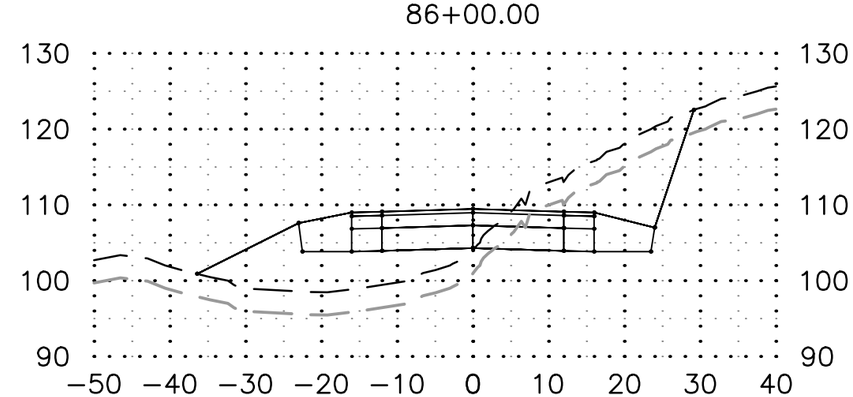

File: \\crweng.com\projects\JobsData\20403.02 Shotgun Cove Road\00 CADD\01 Working Set\01 Civil\00 SOURCE DRAWINGS\03 CORRIDORS\20403.02 Cross Sections_Low 1_50ft Sections.dwg

88+00.00

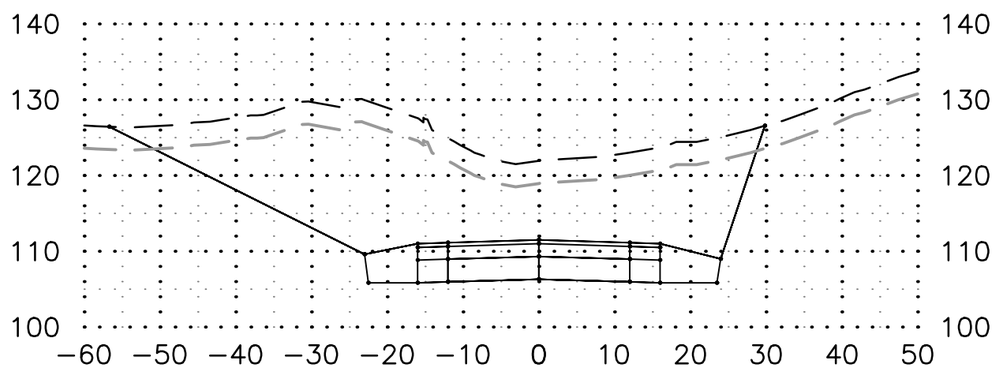

89+00.00

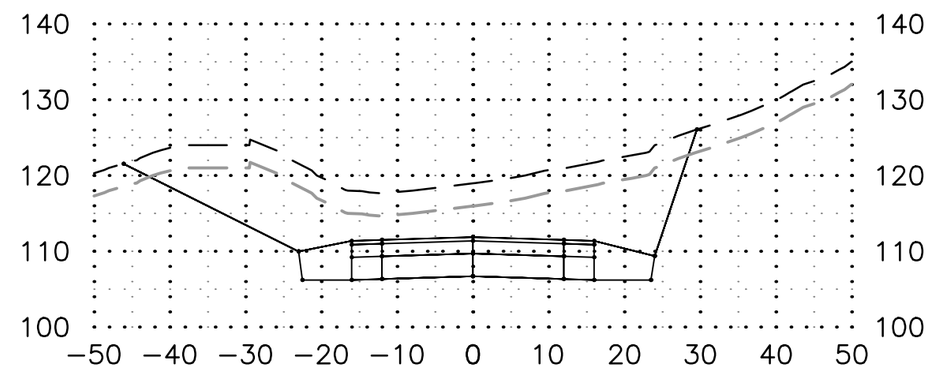

87+50.00

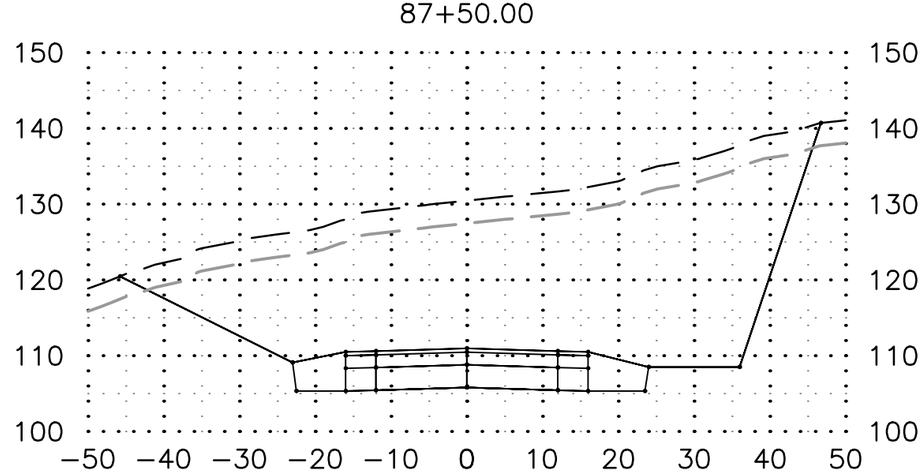

88+50.00

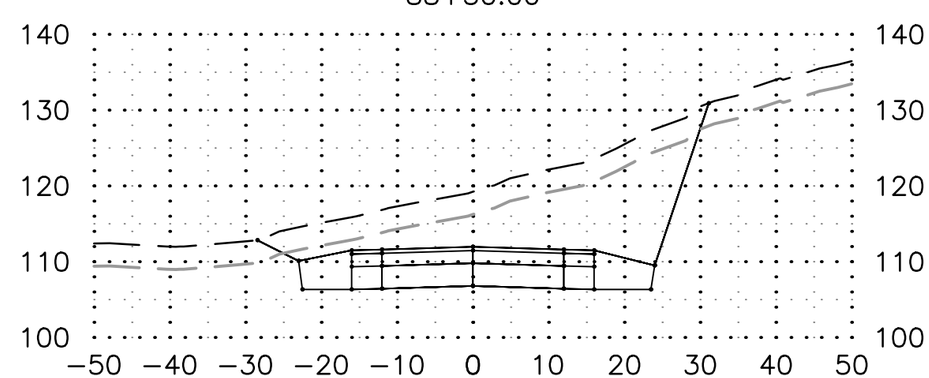

File: \\crweng.com\projects\JobsData\20403.02 Shotgun Cove Road\00 CADD\01 Working Set\01 Civil\00 SOURCE DRAWINGS\03 CORRIDORS\20403.02 Cross Sections_Low 1_50ft Sections.dwg

90+50.00

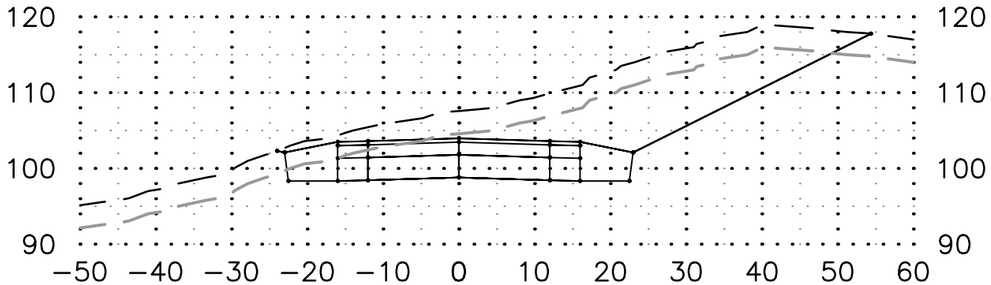

92+00.00

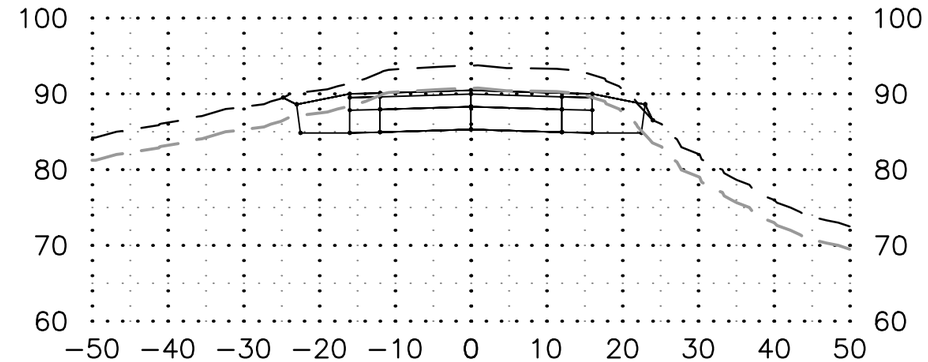

90+00.00

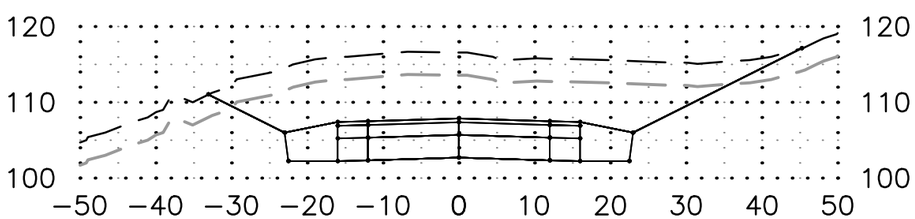

91+50.00

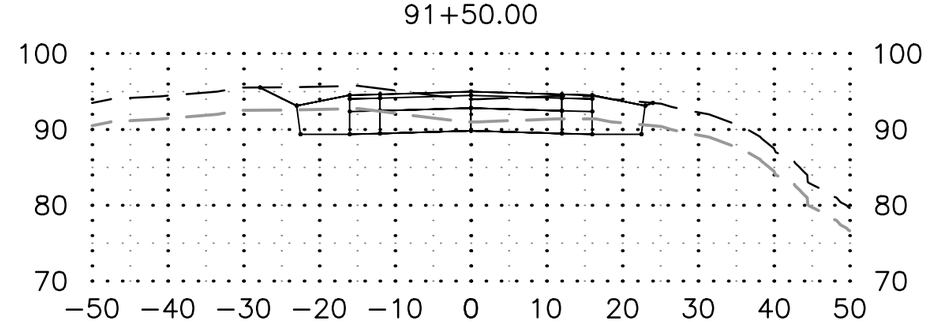

89+50.00

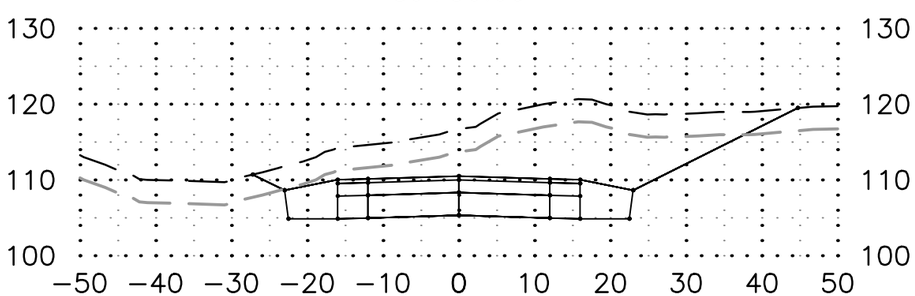

91+00.00

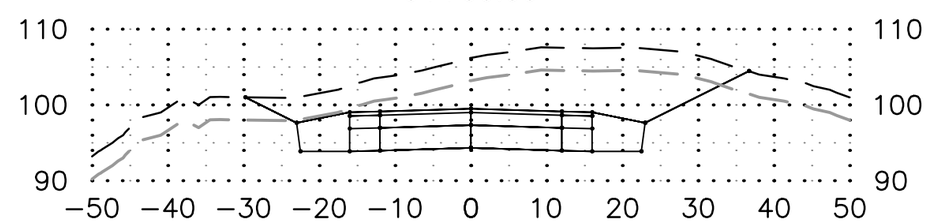

File: \\crweng.com\projects\JobsData\20403.02 Shotgun Cove Road\00 CADD\01 Working Set\01 Civil\00 SOURCE DRAWINGS\03 CORRIDORS\20403.02 Cross Sections_Low 1_50ft Sections.dwg

93+50.00

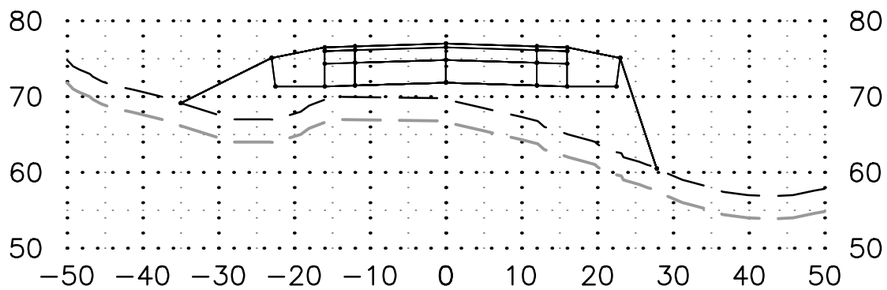

95+00.00

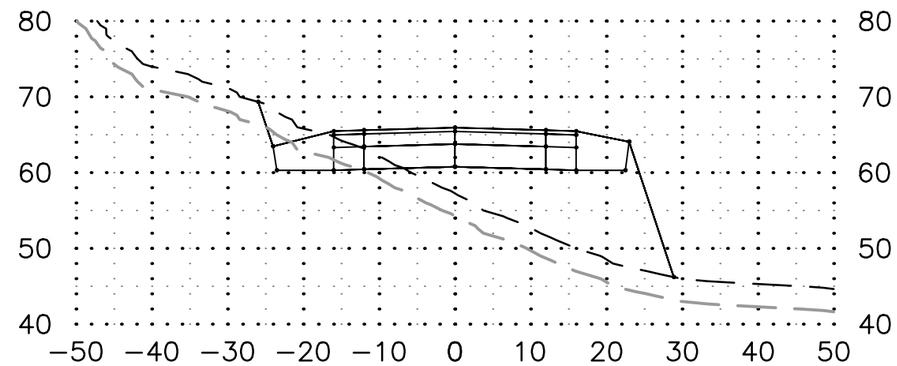

93+00.00

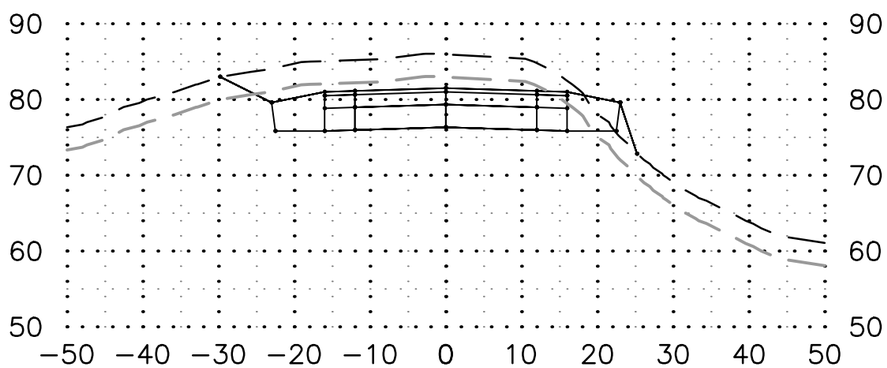

94+50.00

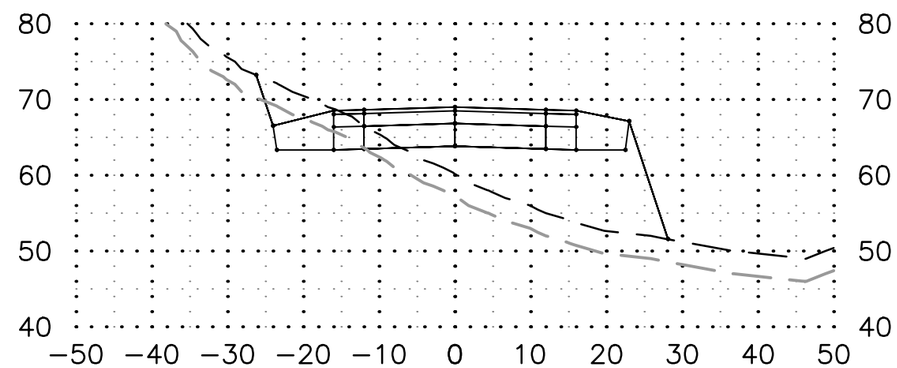

92+50.00

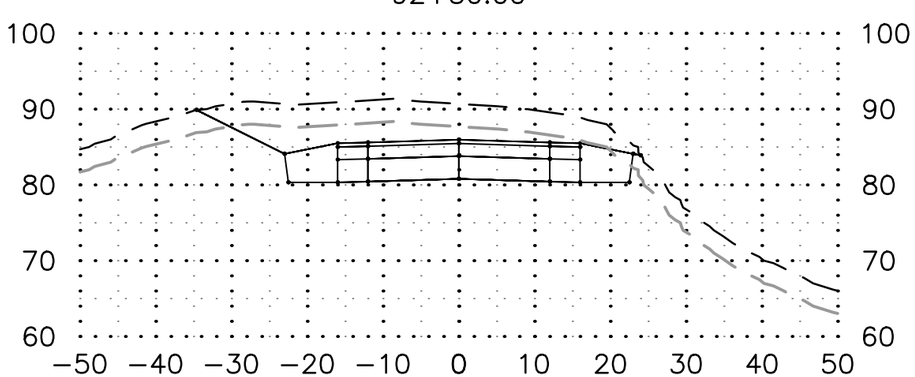

94+00.00

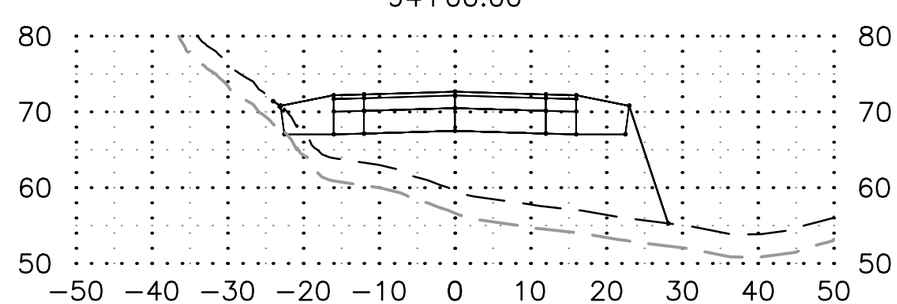

File: \\crweng.com\projects\JobsData\20403.02 Shotgun Cove Road\00 CADD\01 Working Set\01 Civil\00 SOURCE DRAWINGS\03 CORRIDORS\20403.02 Cross Sections_Low 1_50ft Sections.dwg

96+50.00

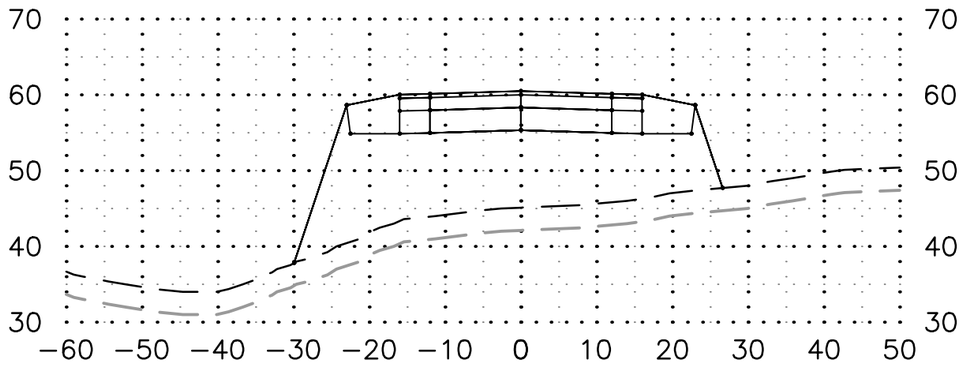

98+00.00

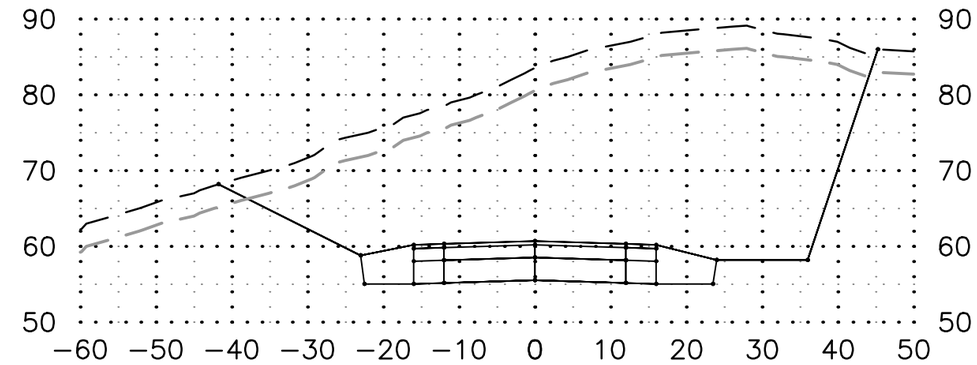

96+00.00

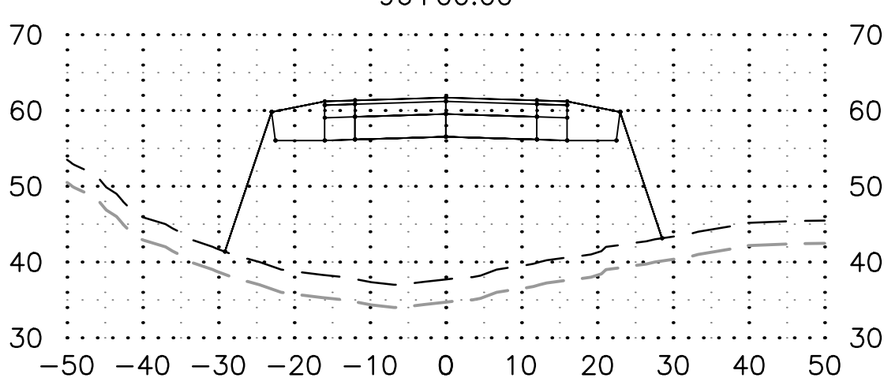

97+50.00

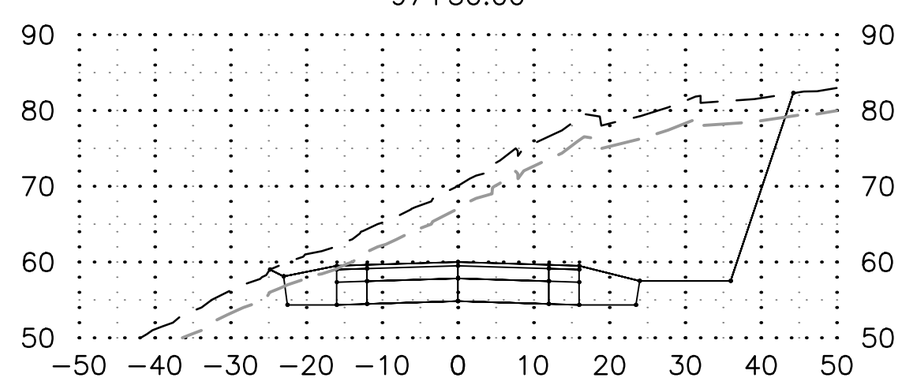

95+50.00

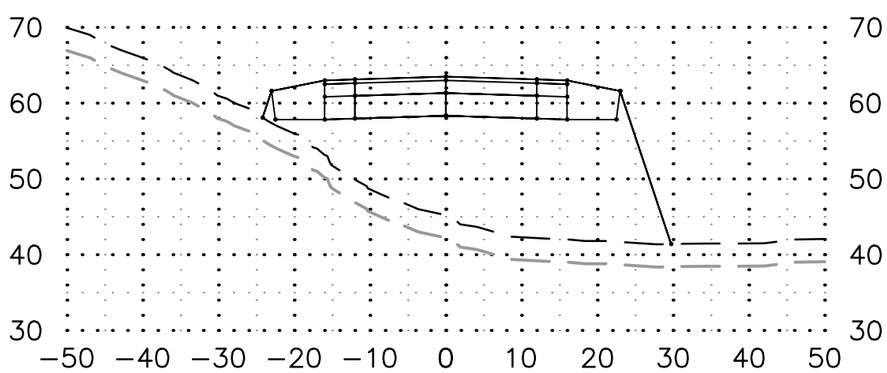

97+00.00

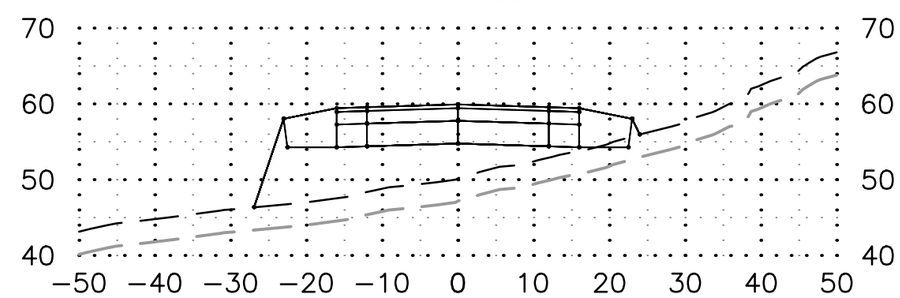

File: \\crweng.com\projects\JobsData\20403.02 Shotgun Cove Road\00 CADD\01 Working Set\01 Civil\00 SOURCE DRAWINGS\03 CORRIDORS\20403.02 Cross Sections_Low 1_50ft Sections.dwg

99+00.00

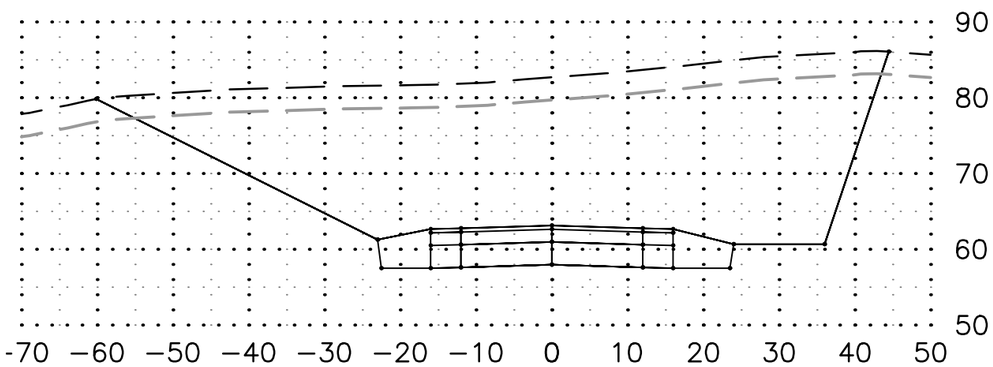

98+50.00

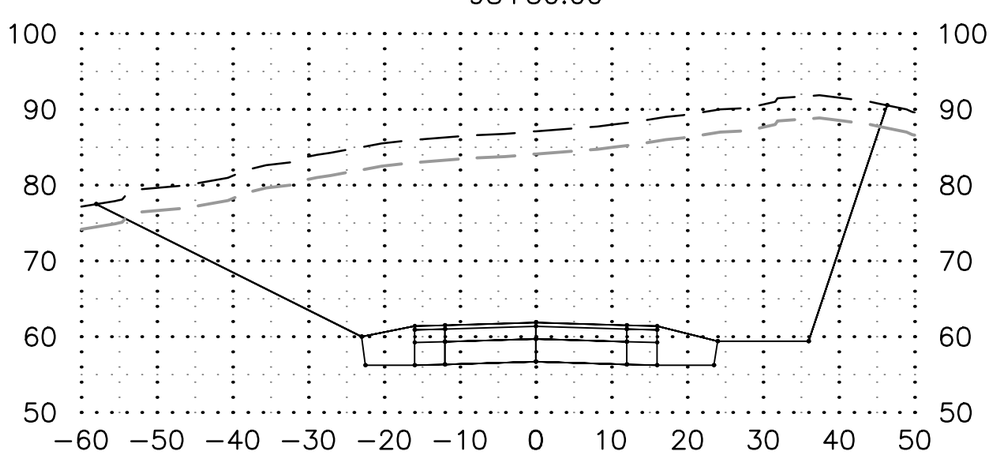

99+50.00

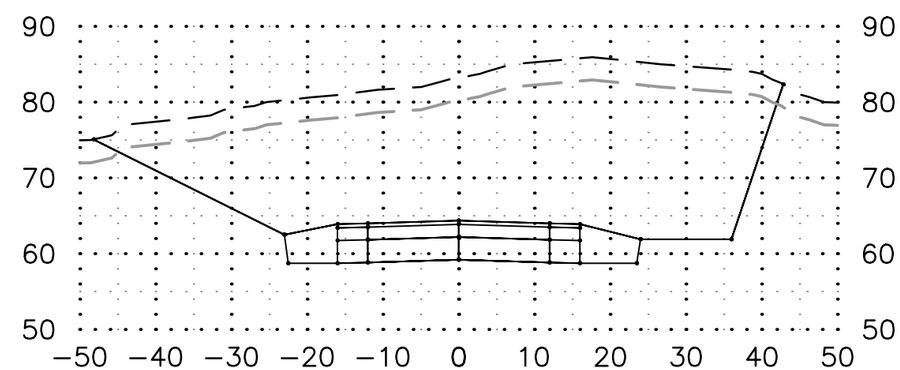

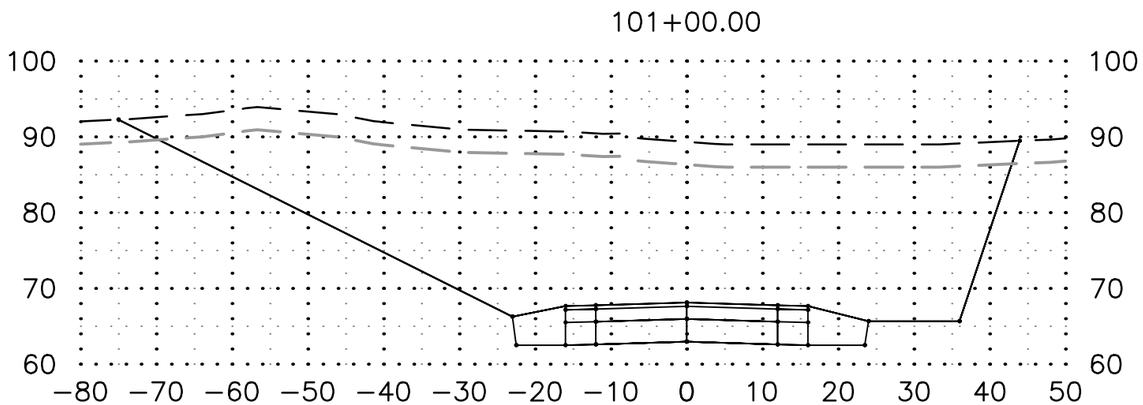

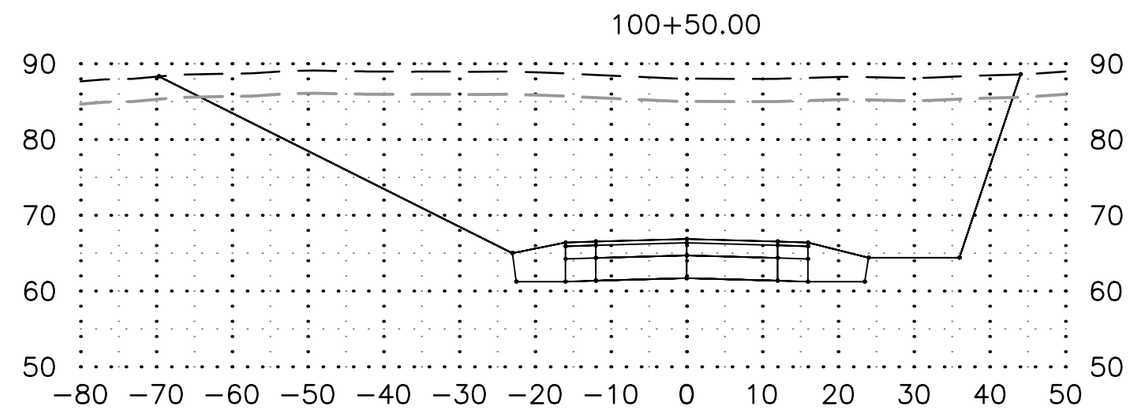

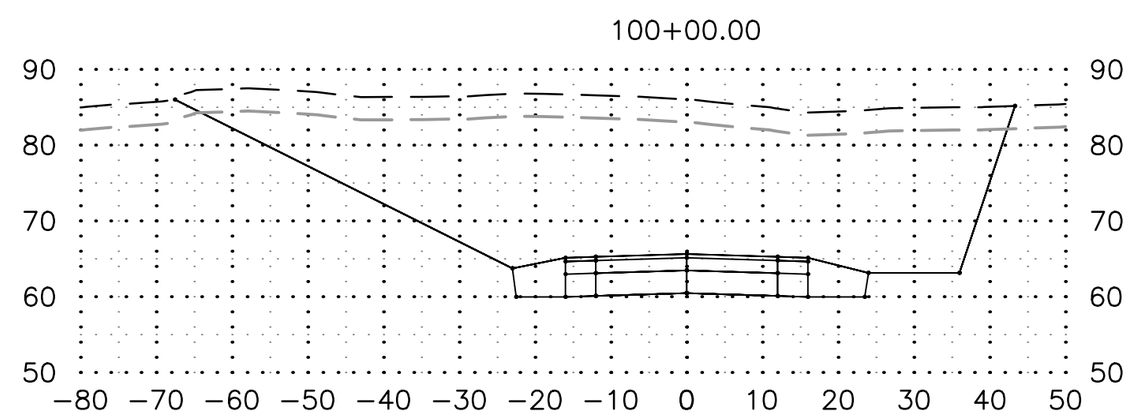

File: \\crweng.com\projects\JobsData\20403.02 Shotgun Cove Road\00 CADD\01 Working Set\01 Civil\00 SOURCE DRAWINGS\03 CORRIDORS\20403.02 Cross Sections_Low 1_50ft Sections.dwg

File: \\crweng.com\projects\JobsData\20403.02 Shotgun Cove Road\00 CADD\01 Working Set\01 Civil\00 SOURCE DRAWINGS\03 CORRIDORS\20403.02 Cross Sections_Low 1_50ft Sections.dwg

102+50.00

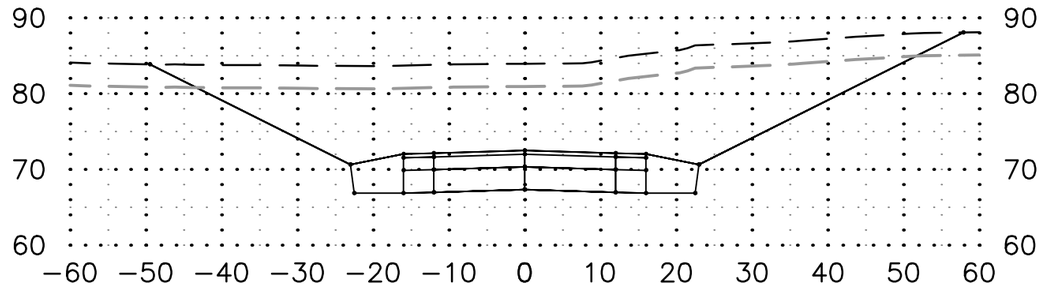

102+00.00

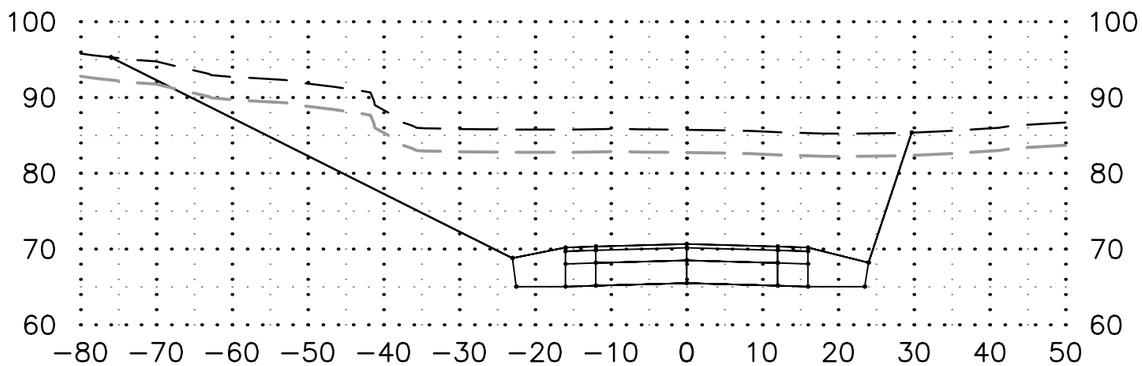

101+50.00

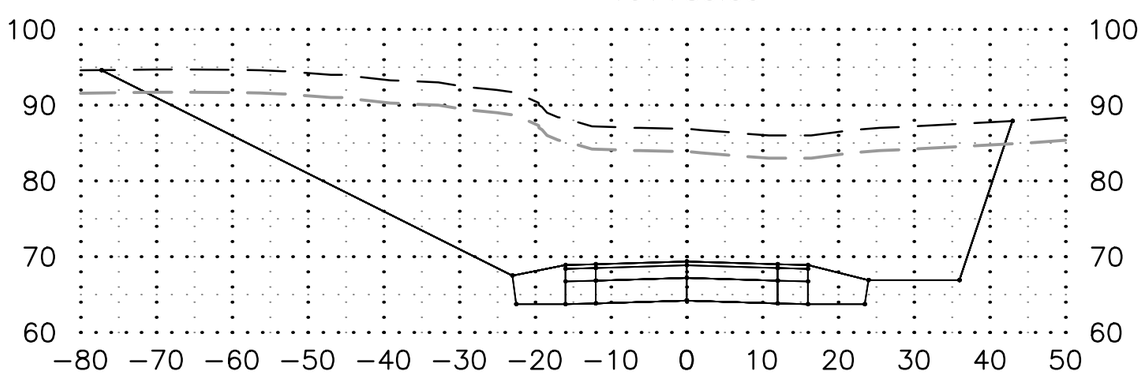

File: \\crweng.com\projects\JobsData\20403.02 Shotgun Cove Road\00 CADD\01 Working Set\01 Civil\00 SOURCE DRAWINGS\03 CORRIDORS\20403.02 Cross Sections_Low 1_50ft Sections.dwg

104+50.00

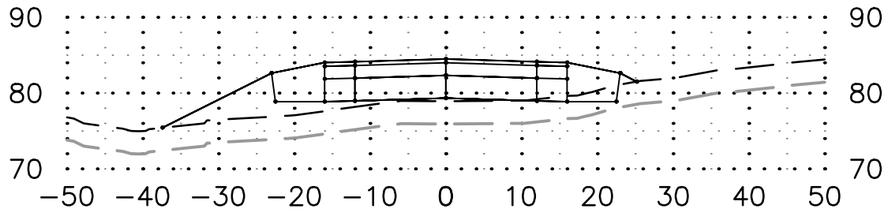

104+00.00

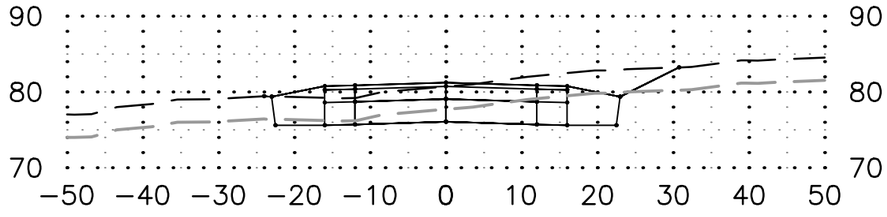

103+50.00

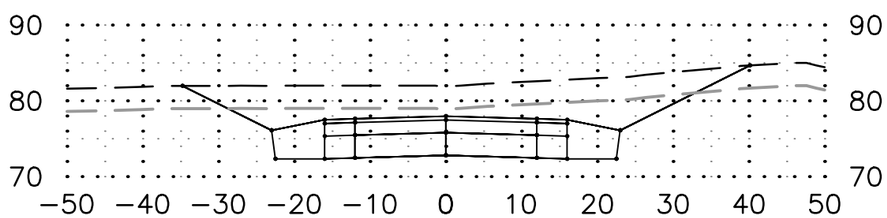

103+00.00

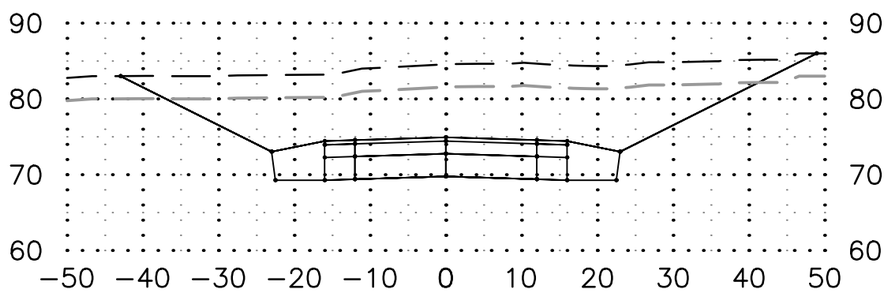

106+00.00

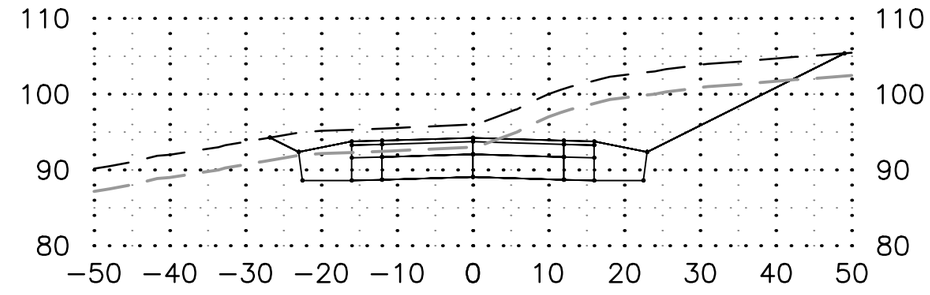

105+50.00

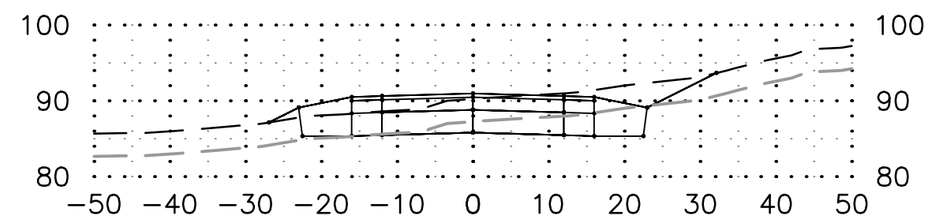

105+00.00

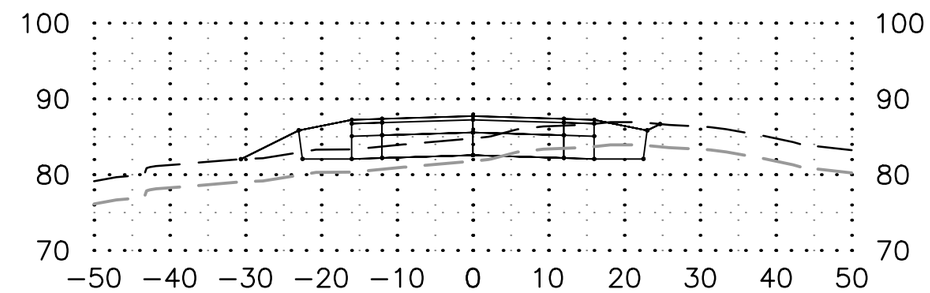

File: \\crweng.com\projects\JobsData\20403.02 Shotgun Cove Road\00 CADD\01 Working Set\01 Civil\00 SOURCE DRAWINGS\03 CORRIDORS\20403.02 Cross Sections_Low 1_50ft Sections.dwg

107+50.00

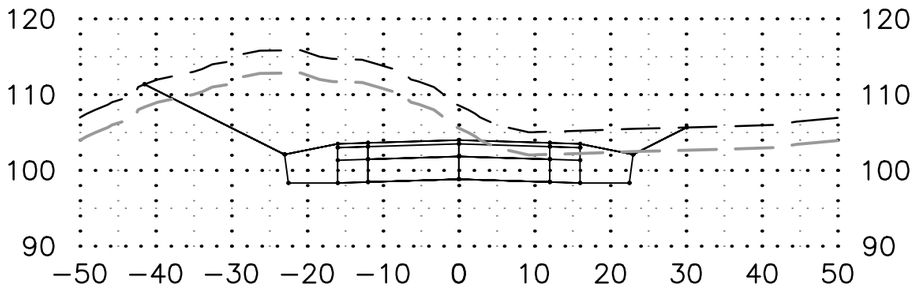

109+00.00

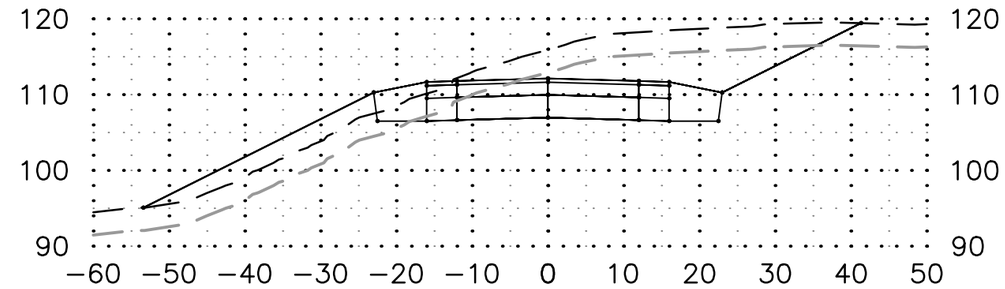

107+00.00

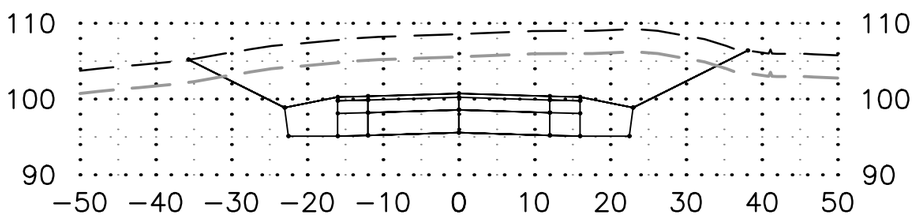

108+50.00

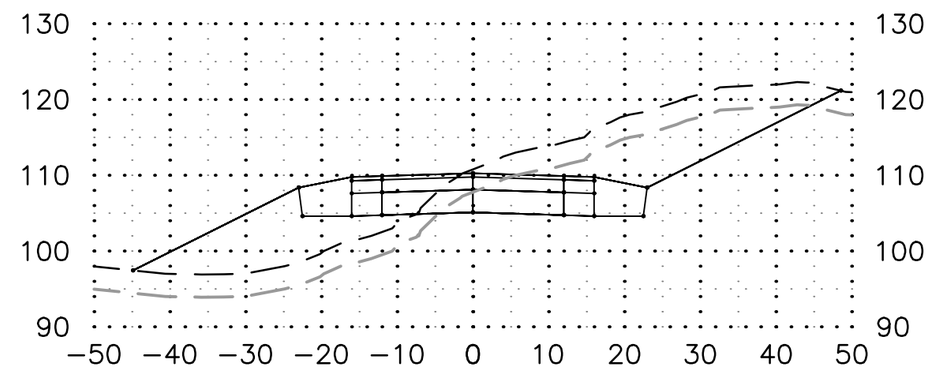

106+50.00

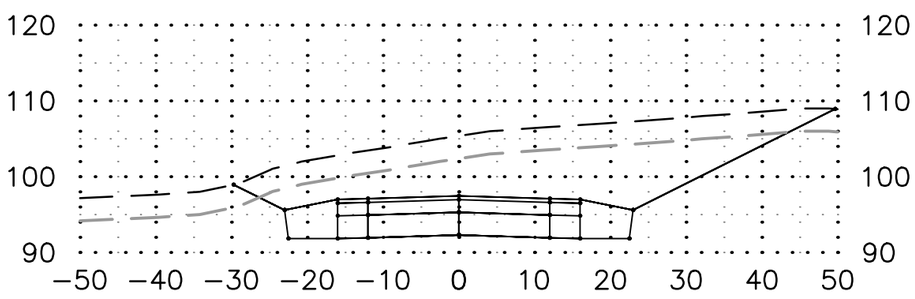

108+00.00

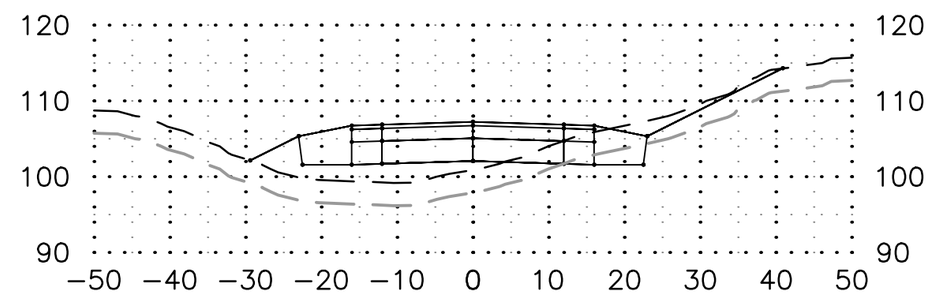

File: \\crweng.com\projects\JobsData\20403.02 Shotgun Cove Road\00 CADD\01 Working Set\01 civil\00 SOURCE DRAWINGS\03 CORRIDORS\20403.02 Cross Sections_Low 1_50ft Sections.dwg

110+50.00

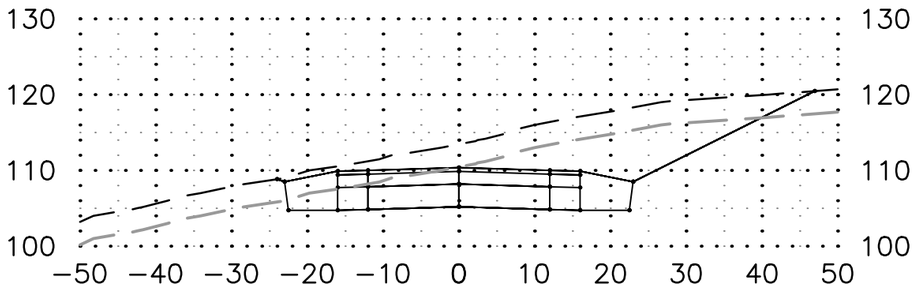

112+00.00

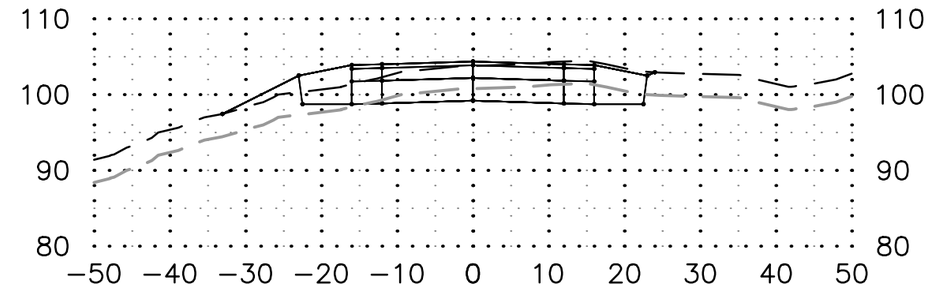

110+00.00

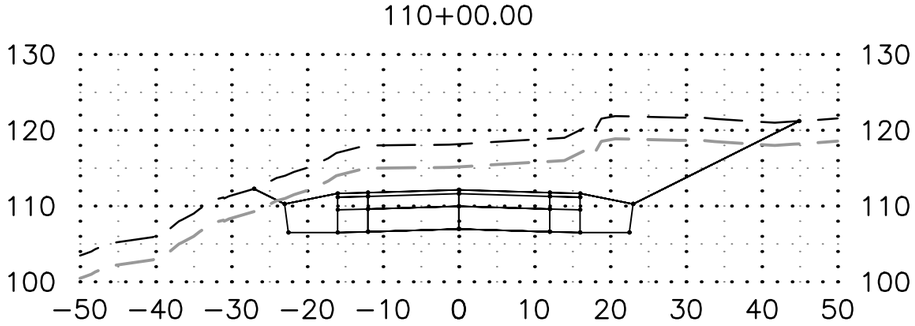

111+50.00

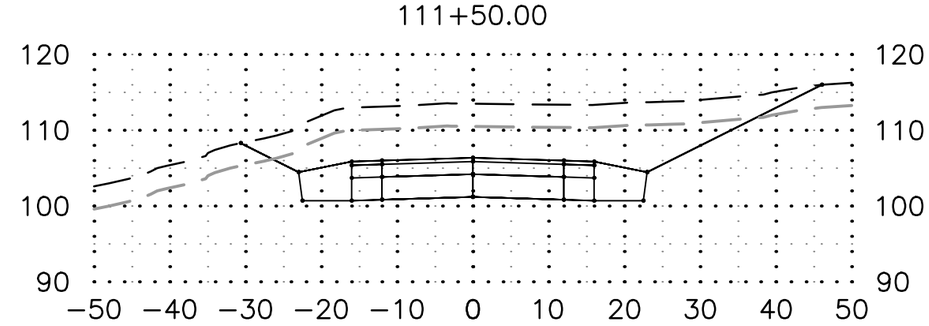

109+50.00

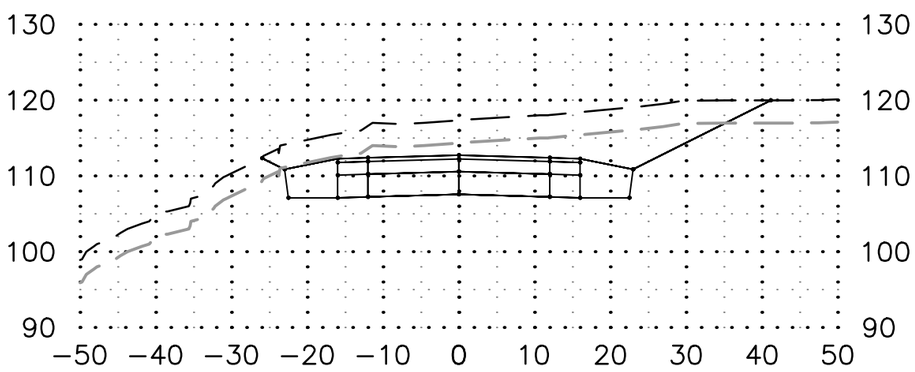

111+00.00

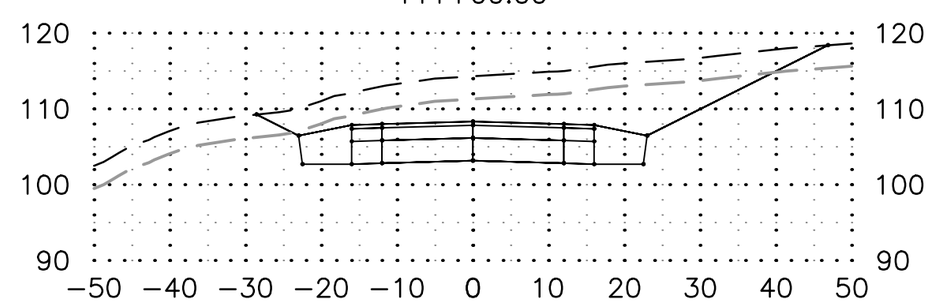

File: \\crweng.com\projects\JobsData\20403.02 Shotgun Cove Road\00 CADD\01 Working Set\01 Civil\00 SOURCE DRAWINGS\03 CORRIDORS\20403.02 Cross Sections_Low 1_50ft Sections.dwg

113+50.00

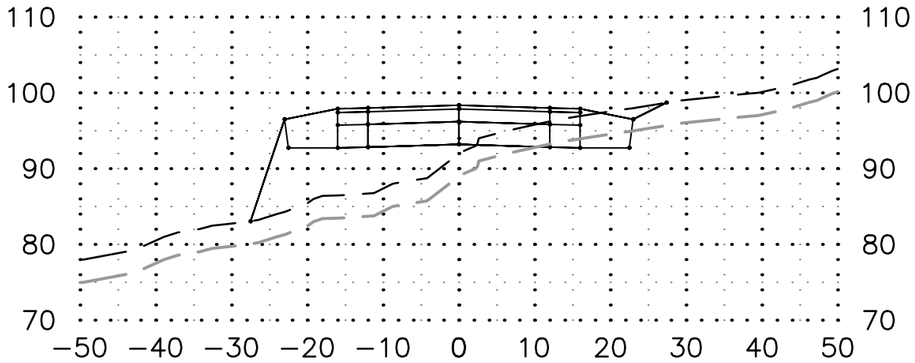

115+00.00

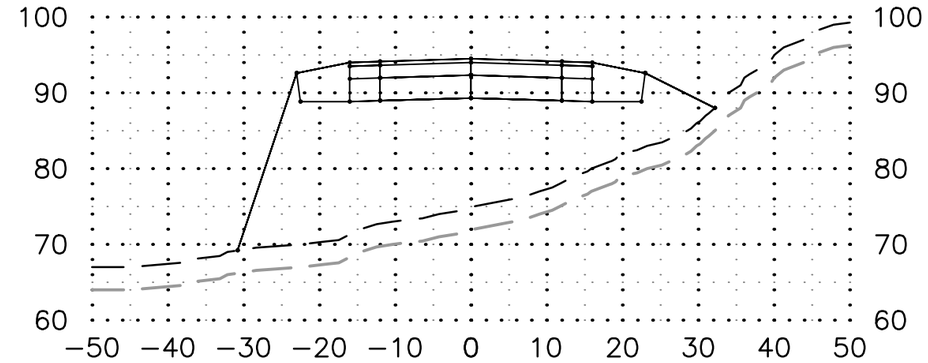

113+00.00

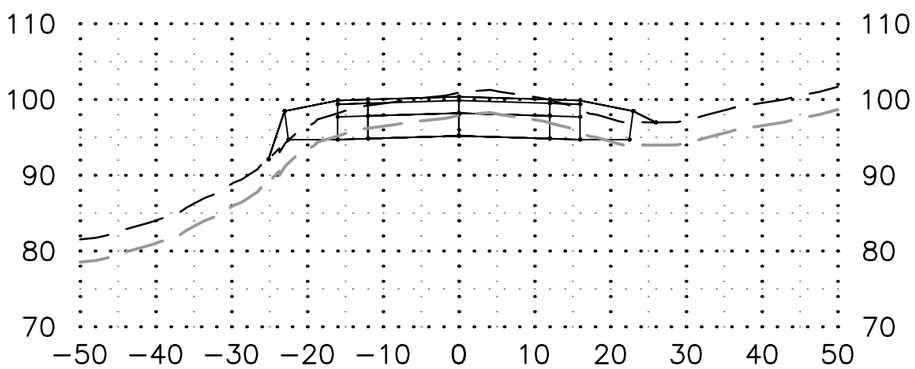

114+50.00

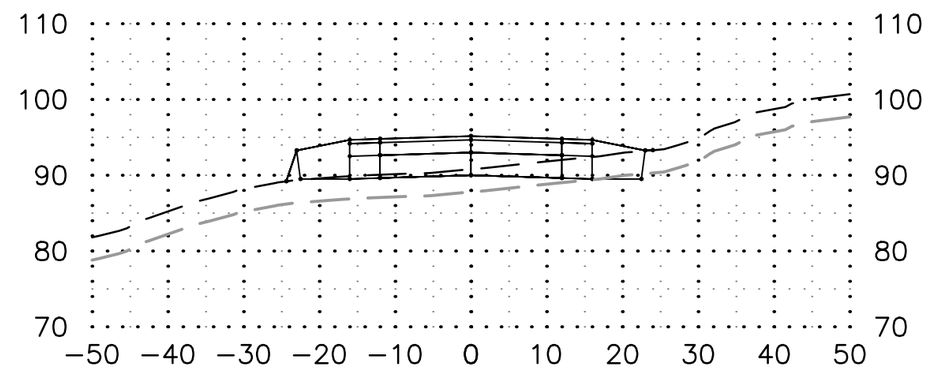

112+50.00

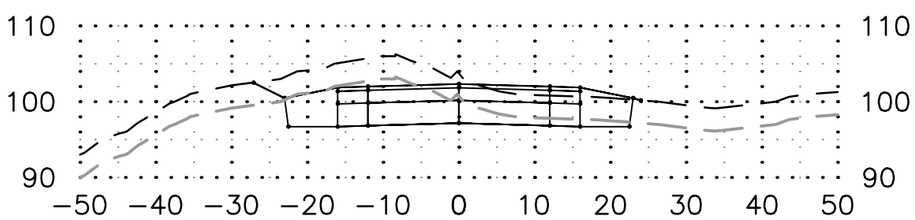

114+00.00

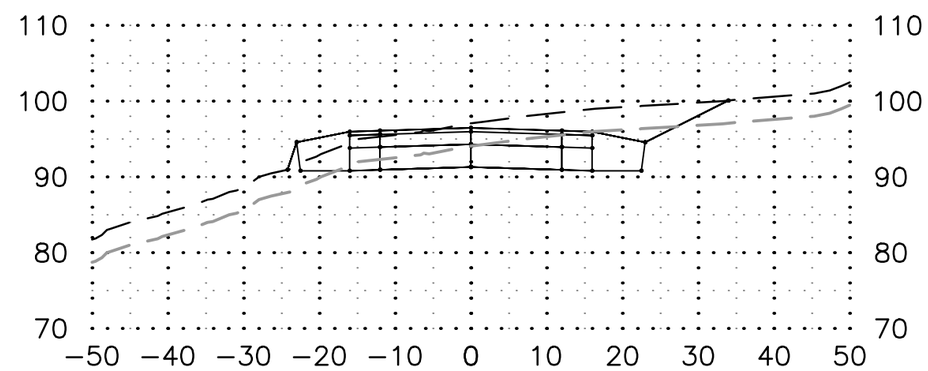

File: \\crweng.com\projects\JobsData\20403.02 Shotgun Cove Road\00 CADD\01 Working Set\01 Civil\00 SOURCE DRAWINGS\03 CORRIDORS\20403.02 Cross Sections_Low 1_50ft Sections.dwg

116+00.00

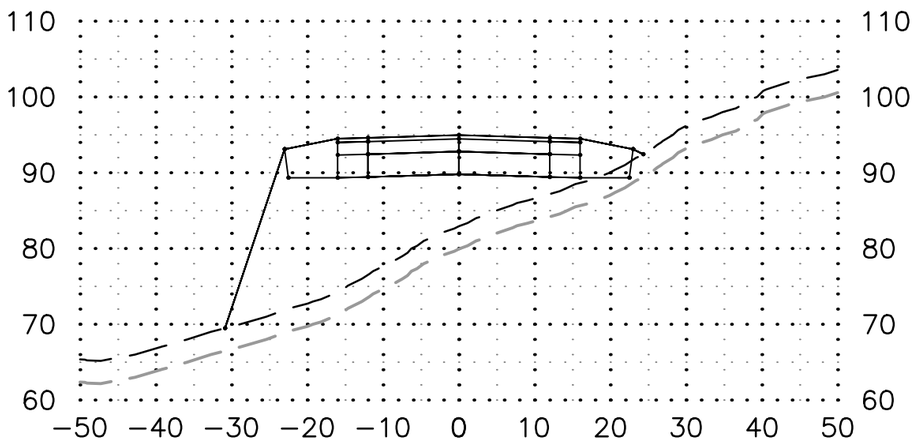

117+00.00

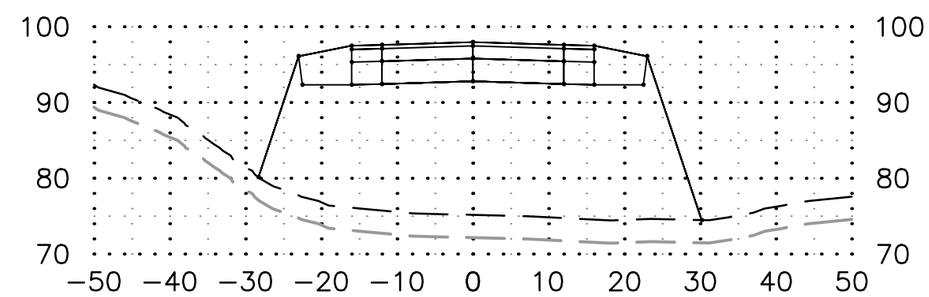

115+50.00

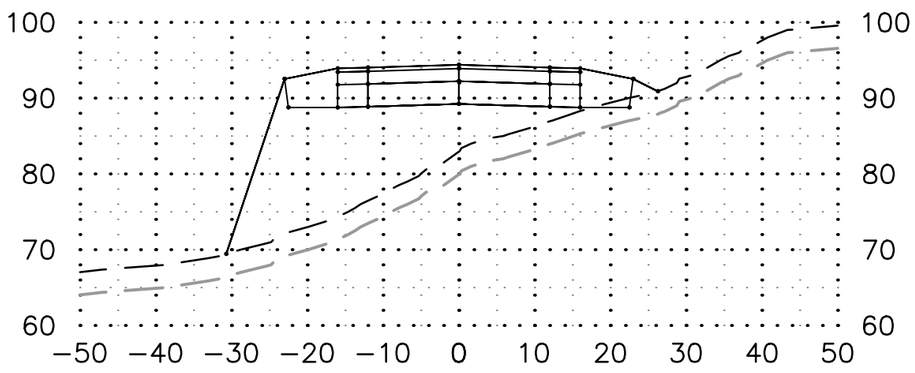

116+50.00

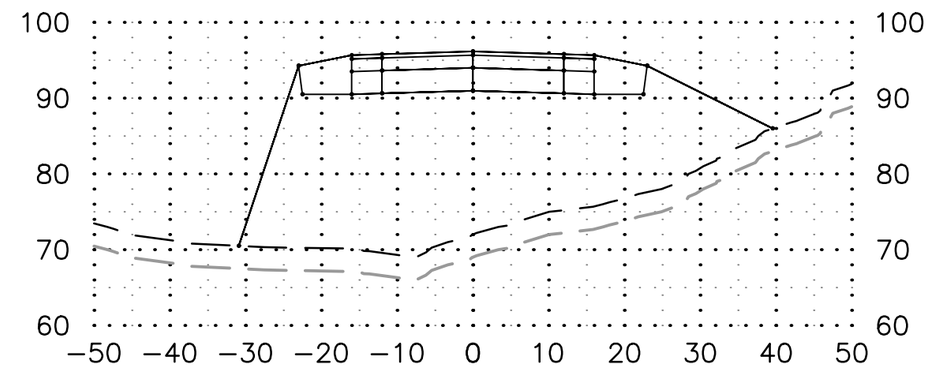

File: \\crweng.com\projects\JobsData\20403.02 Shotgun Cove Road\00 CADD\01 Working Set\01 Civil\00 SOURCE DRAWINGS\03 CORRIDORS\20403.02 Cross Sections_Low 1_50ft Sections.dwg

118+00.00

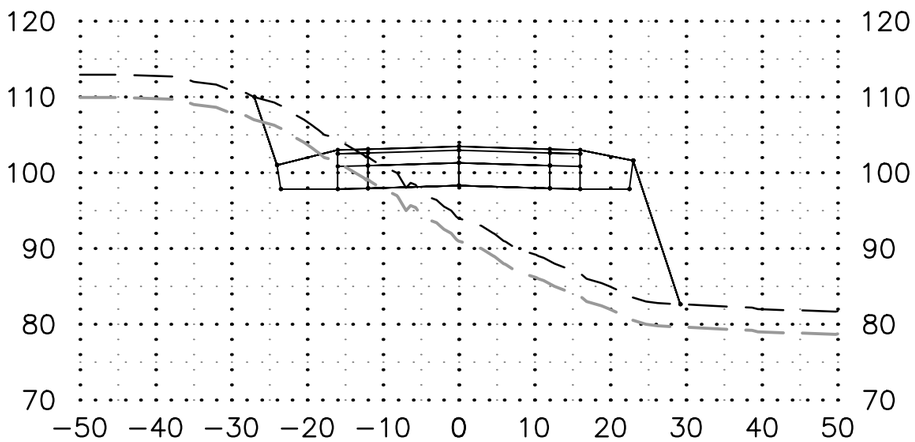

119+00.00

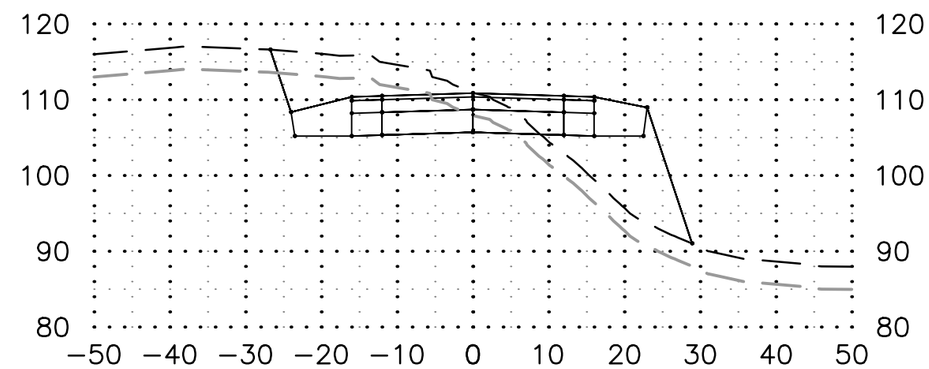

117+50.00

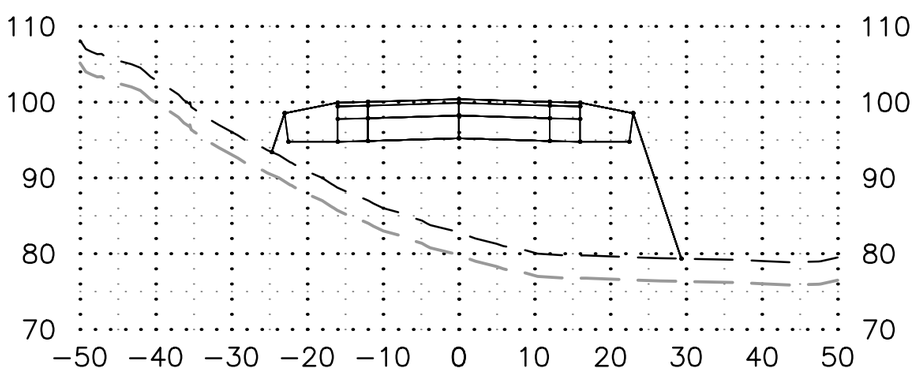

118+50.00

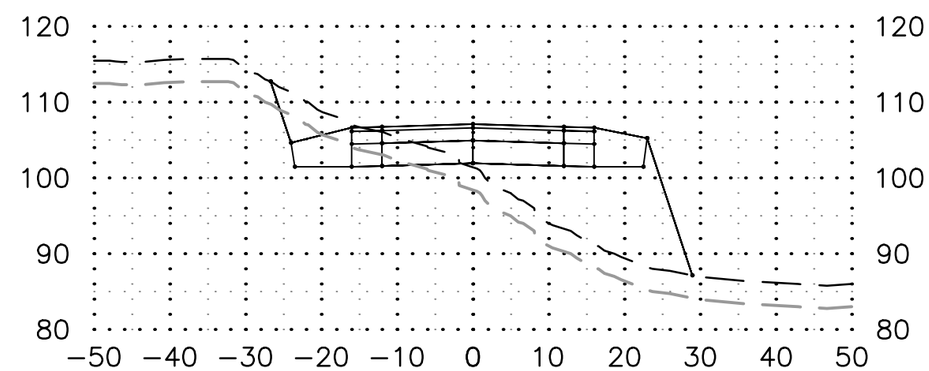

File: \\crweng.com\projects\JobsData\20403.02 Shotgun Cove Road\00 CADD\01 Working Set\01 civil\00 SOURCE DRAWINGS\03 CORRIDORS\20403.02 Cross Sections_Low 1_50ft Sections.dwg

120+50.00

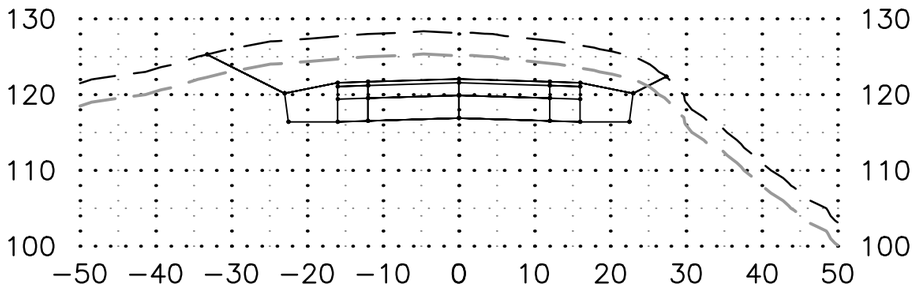

120+00.00

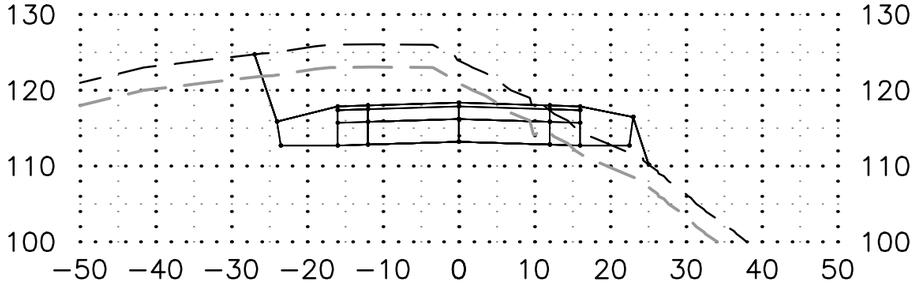

121+50.00

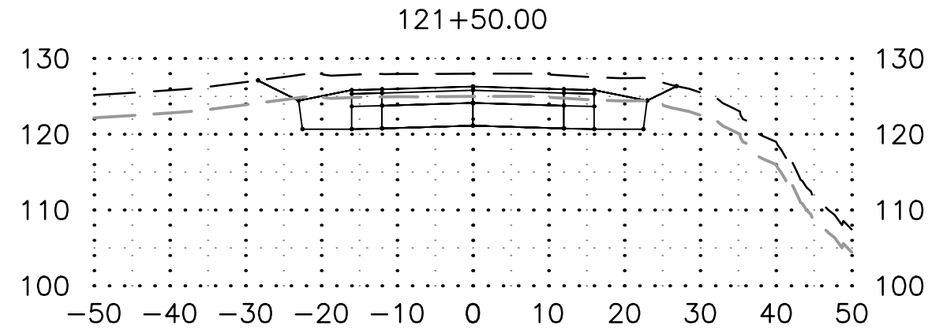

119+50.00

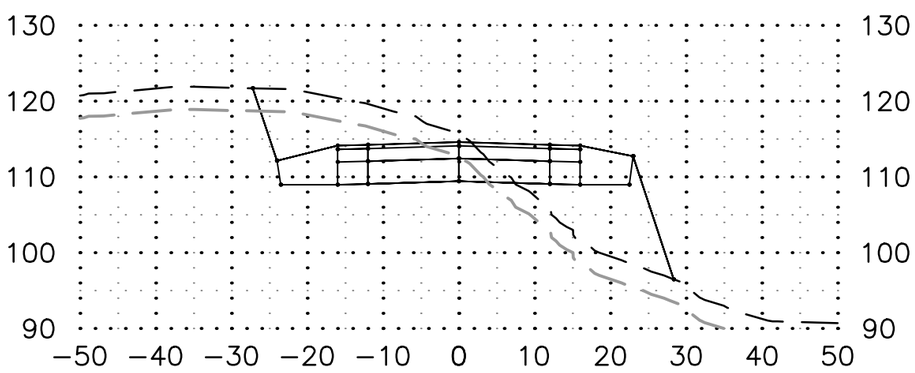

121+00.00

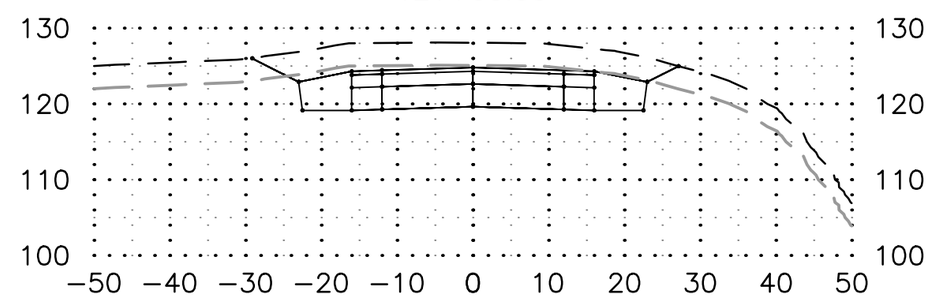

File: \\crweng.com\projects\JobsData\20403.02 Shotgun Cove Road\00 CADD\01 Working Set\01 Civil\00 SOURCE DRAWINGS\03 CORRIDORS\20403.02 Cross Sections_Low 1_50ft Sections.dwg

123+00.00

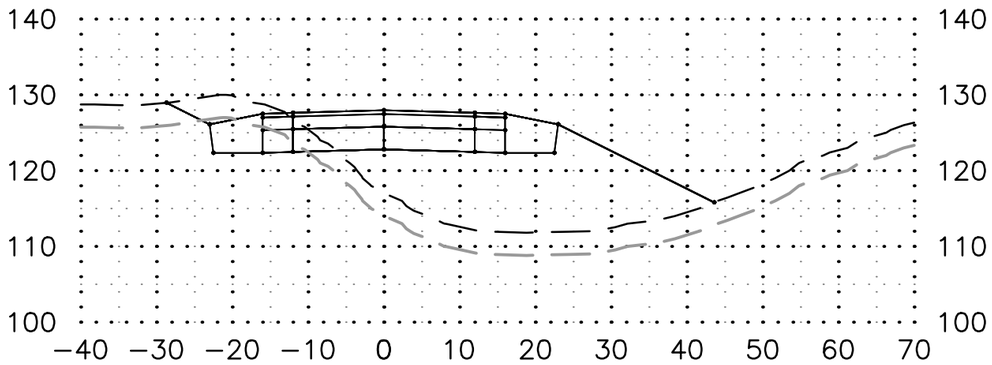

122+50.00

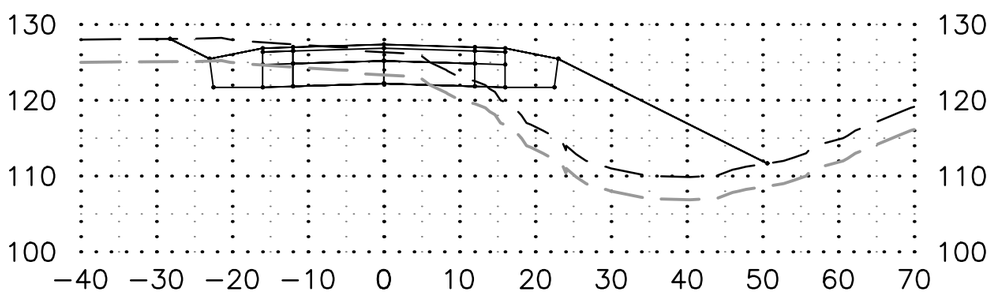

124+00.00

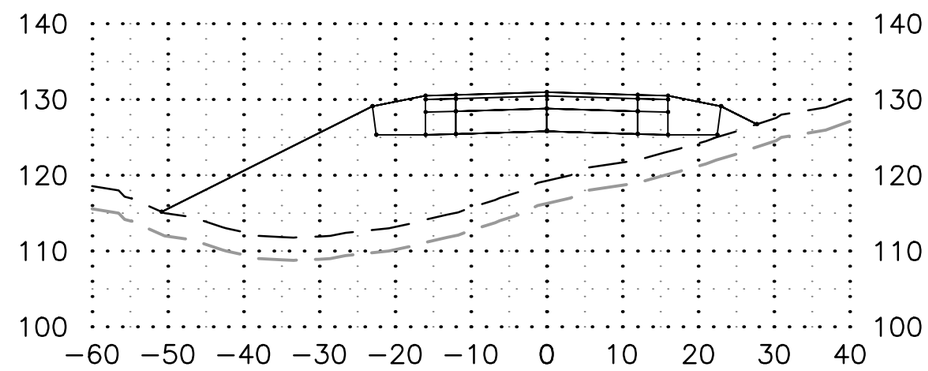

122+00.00

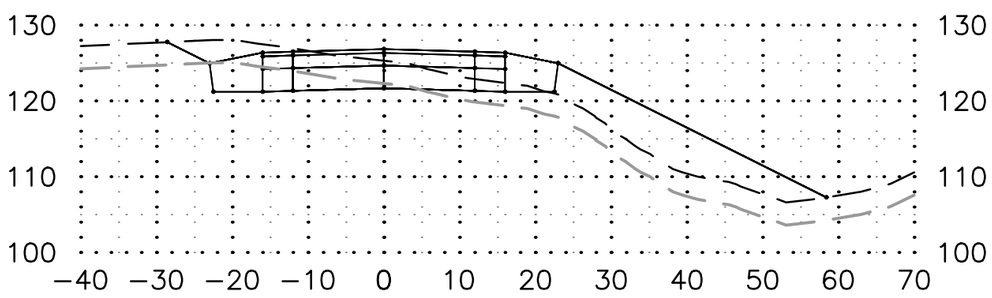

123+50.00

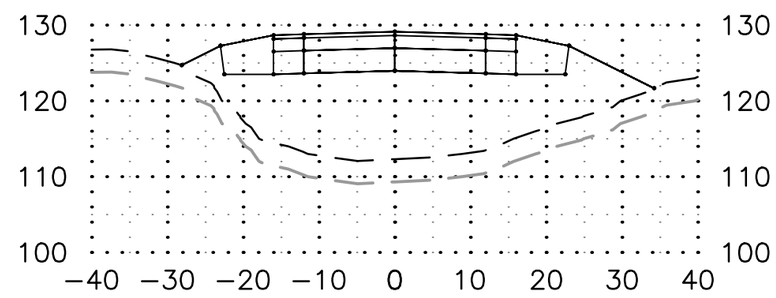

File: \\crweng.com\projects\JobsData\20403.02 Shotgun Cove Road\00 CADD\01 Working Set\01 Civil\00 SOURCE DRAWINGS\03 CORRIDORS\20403.02 Cross Sections_Low 1_50ft Sections.dwg

125+00.00

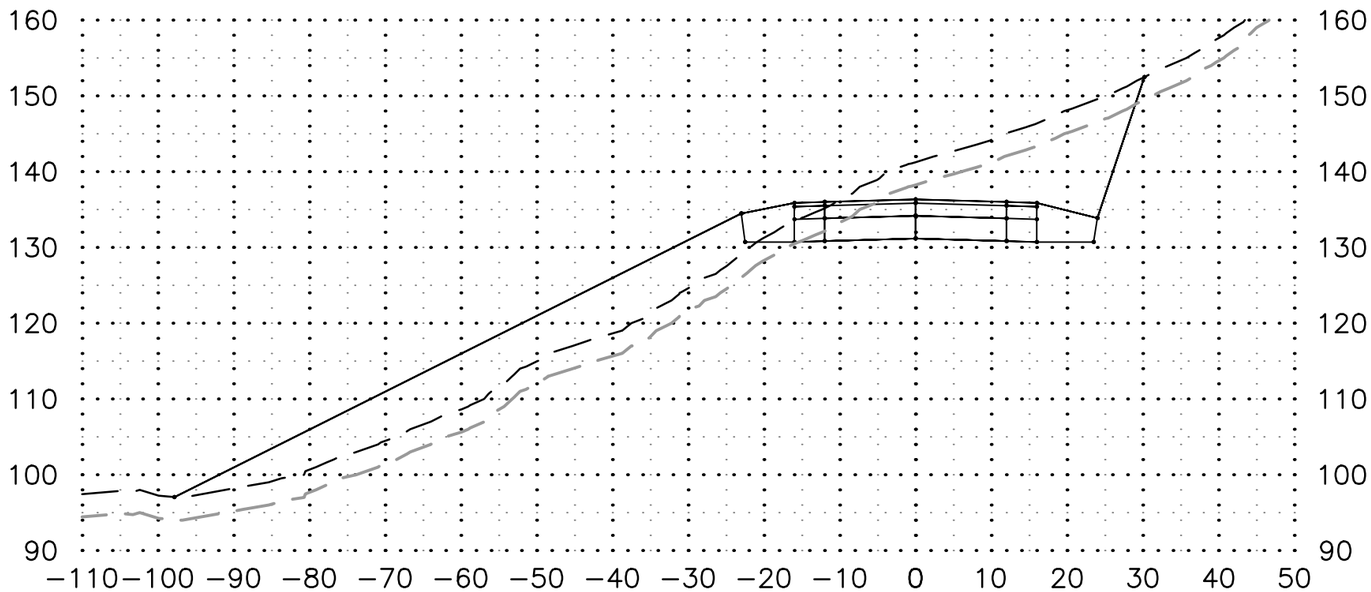

124+50.00

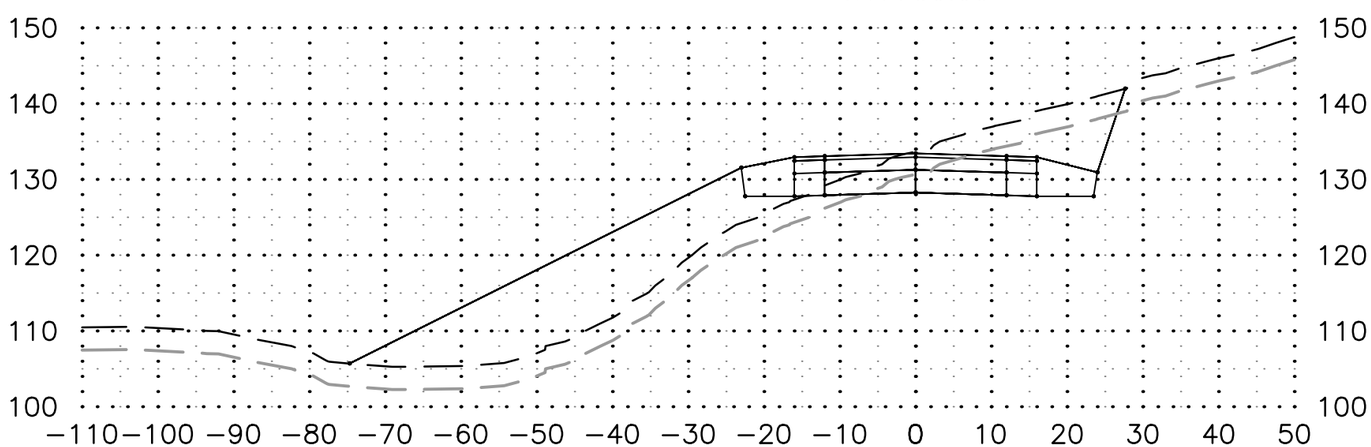

File: \\crweng.com\projects\JobsData\20403.02 Shotgun Cove Road\00 CADD\01 Working Set\01 Civil\00 SOURCE DRAWINGS\03 CORRIDORS\20403.02 Cross Sections_Low 1_50ft Sections.dwg

125+50.00

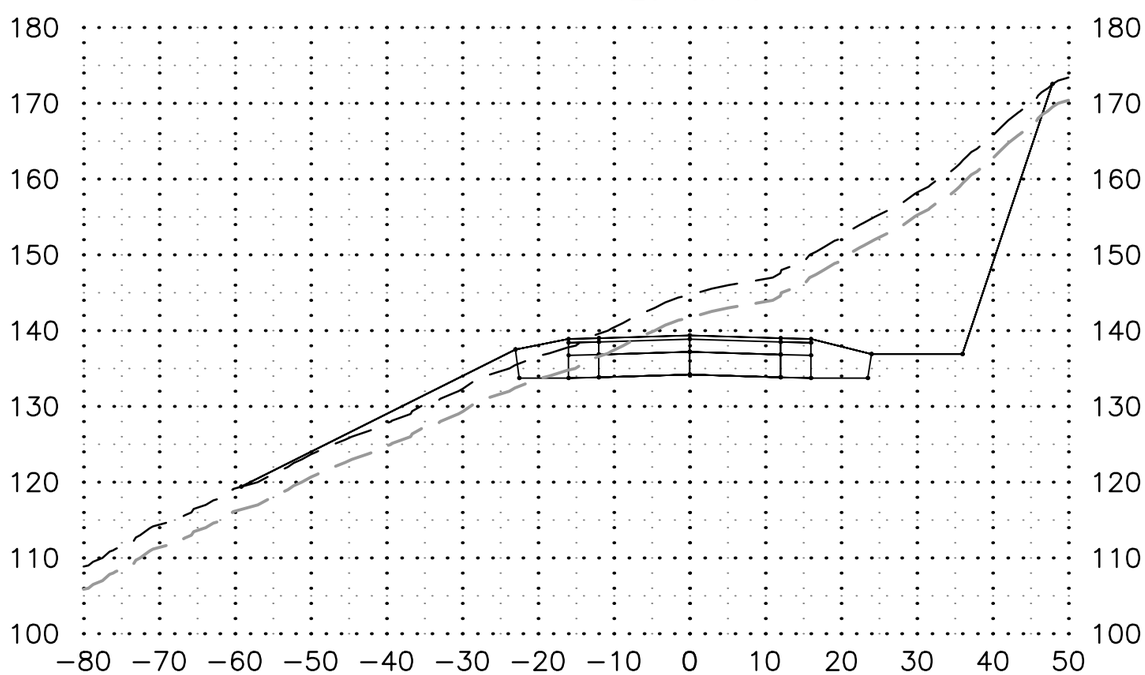

File: \\crweng.com\projects\JobsData\20403.02 Shotgun Cove Road\00 CADD\01 Working Set\01 Civil\00 SOURCE DRAWINGS\03 CORRIDORS\20403.02 Cross Sections_Low 1_50ft Sections.dwg

126+50.00

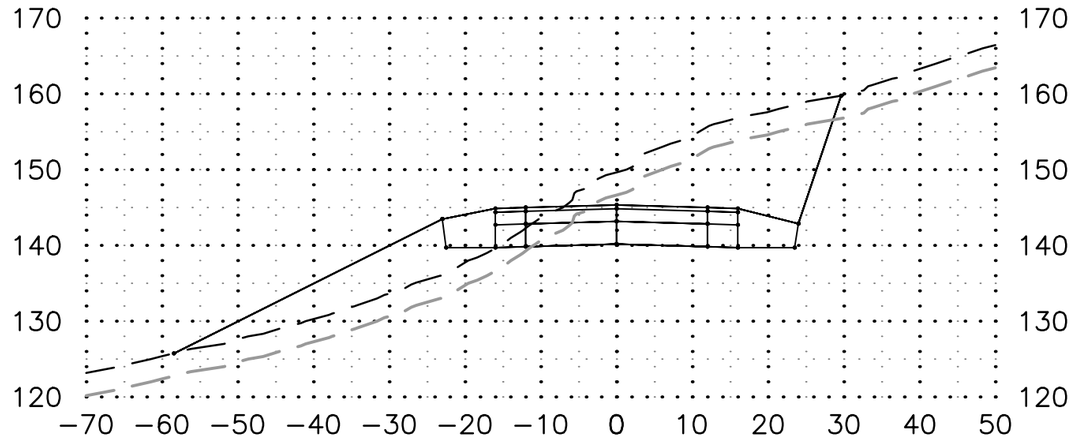

126+00.00

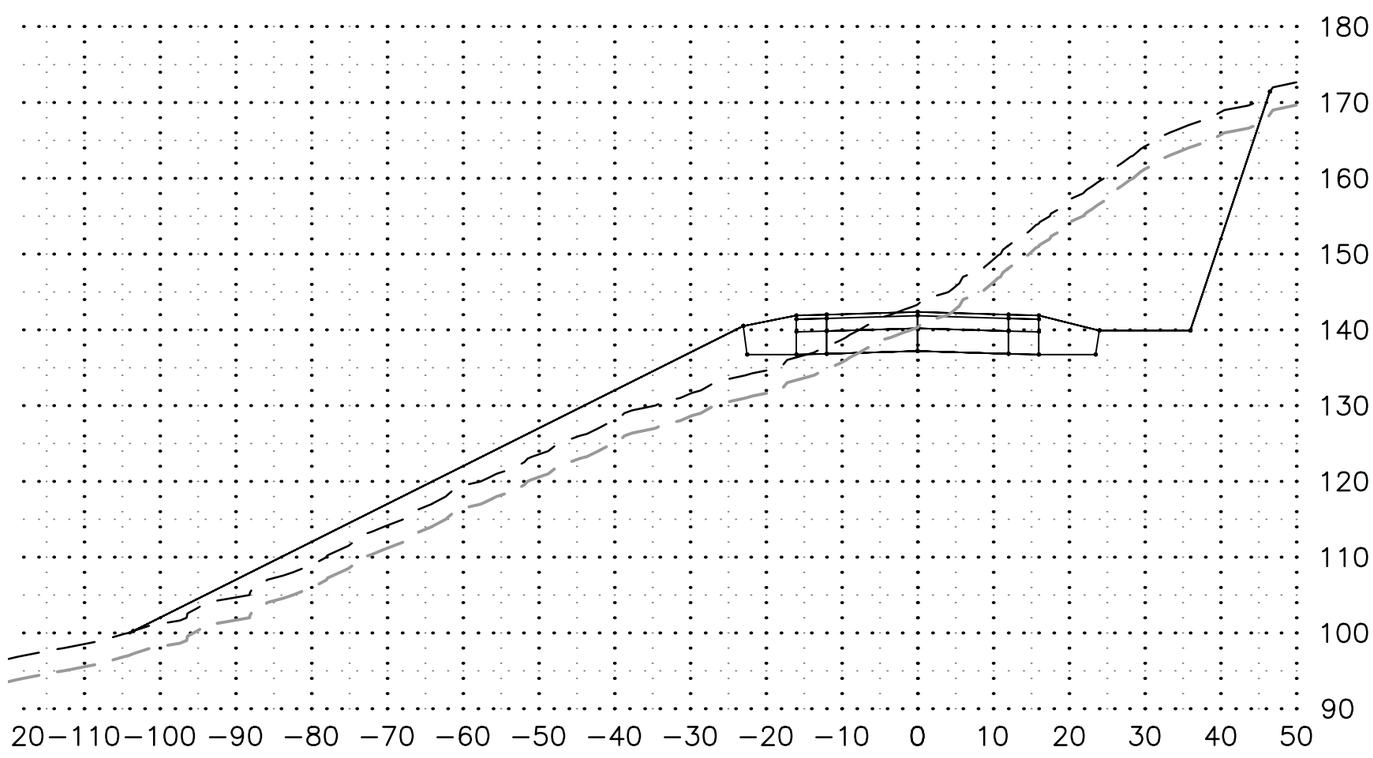

File: \\crweng.com\projects\JobsData\20403.02 Shotgun Cove Road\00 CADD\01 Working Set\01 Civil\00 SOURCE DRAWINGS\03 CORRIDORS\20403.02 Cross Sections_Low 1_50ft Sections.dwg

128+00.00

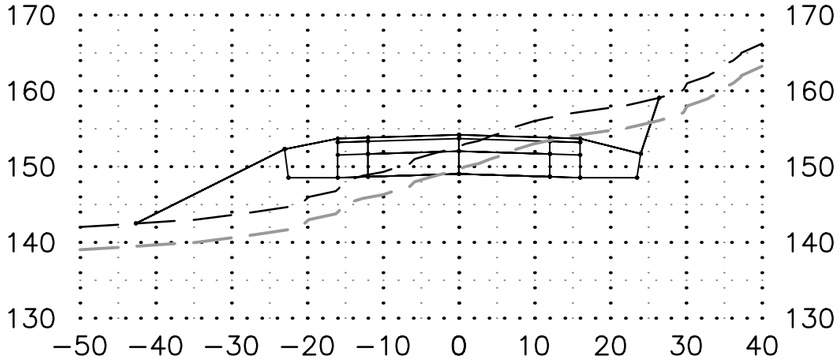

127+50.00

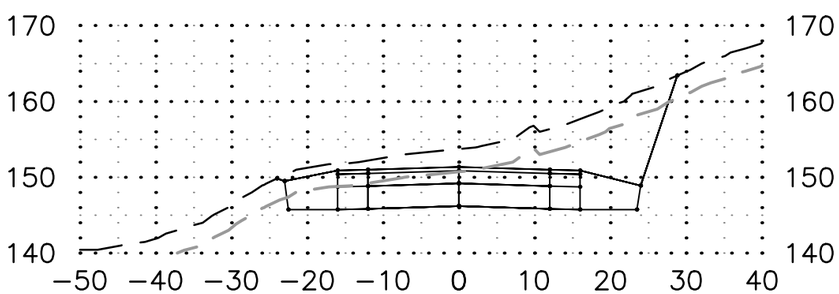

127+00.00

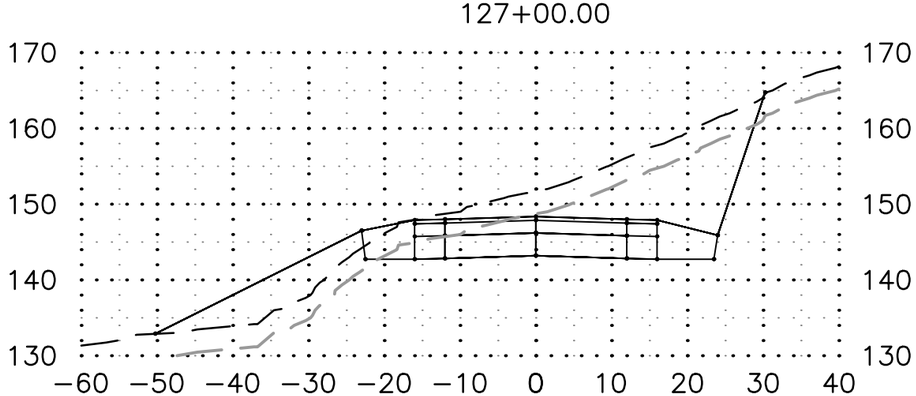

129+00.00

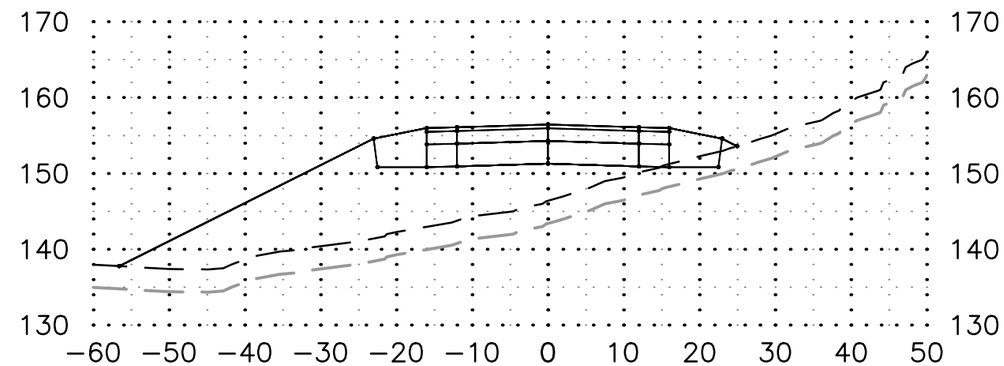

128+50.00

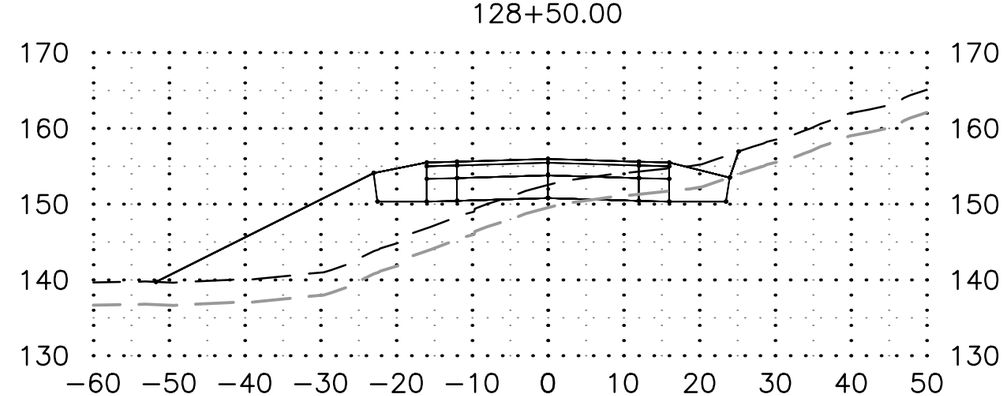

File: \\crweng.com\projects\JobsData\20403.02 Shotgun Cove Road\00 CADD\01 Working Set\01 Civil\00 SOURCE DRAWINGS\03 CORRIDORS\20403.02 Cross Sections_Low 1_50ft Sections.dwg

130+50.00

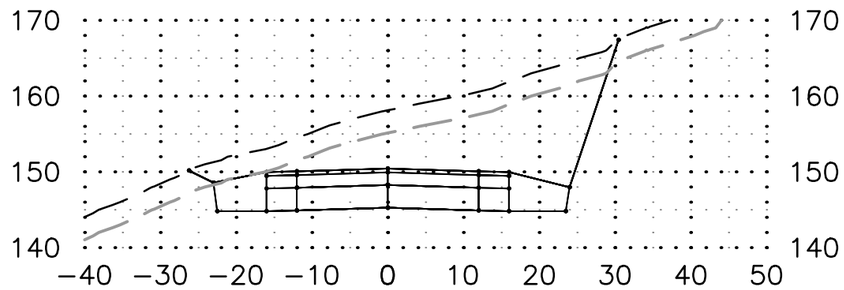

130+00.00

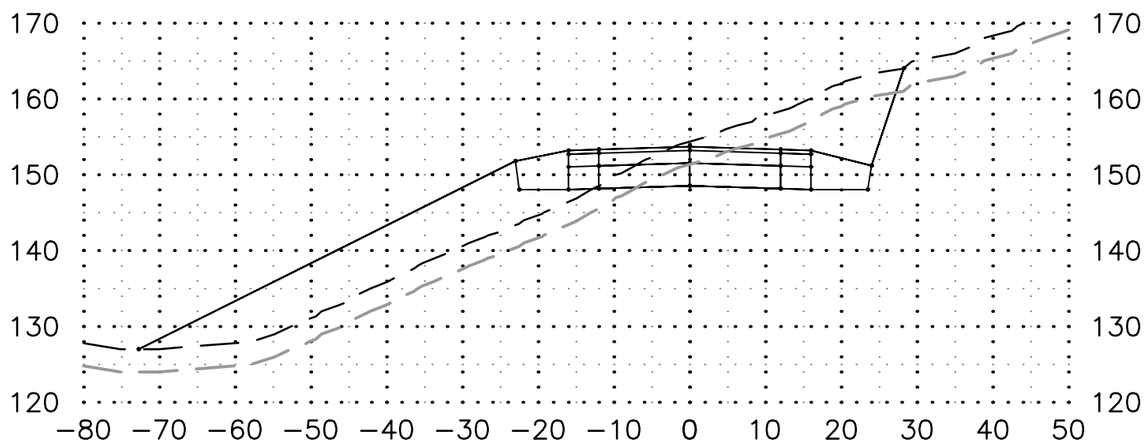

129+50.00

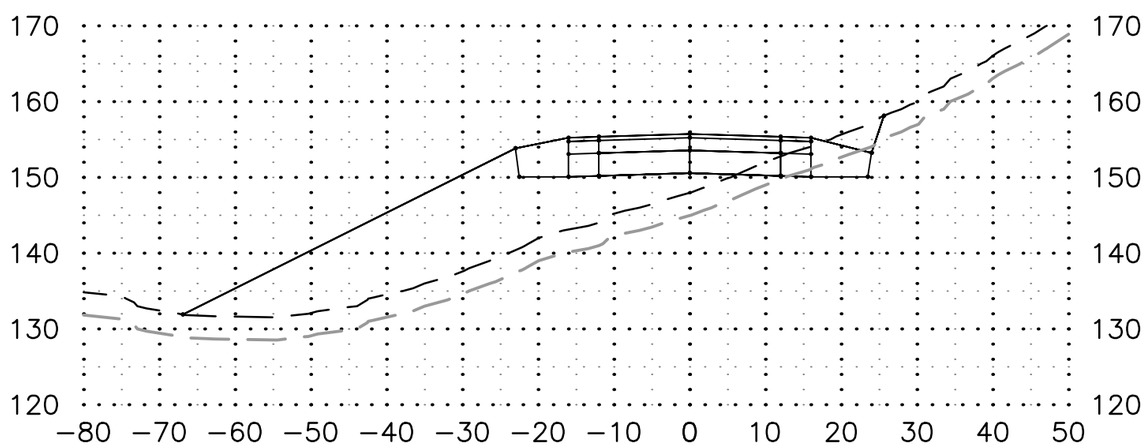

File: \\crweng.com\projects\JobsData\20403.02 Shotgun Cove Road\00 CADD\01 Working Set\01 Civil\00 SOURCE DRAWINGS\03 CORRIDORS\20403.02 Cross Sections_Low 1_50ft Sections.dwg

132+00.00

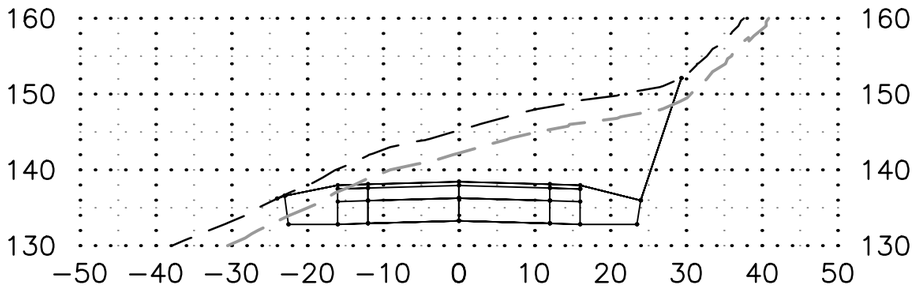

131+50.00

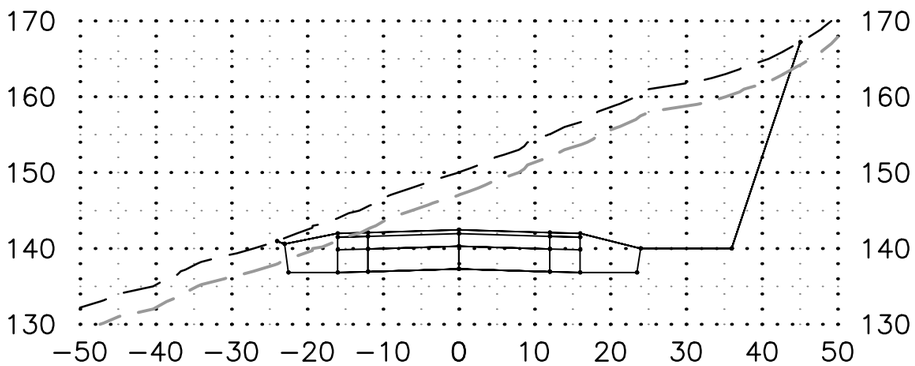

131+00.00

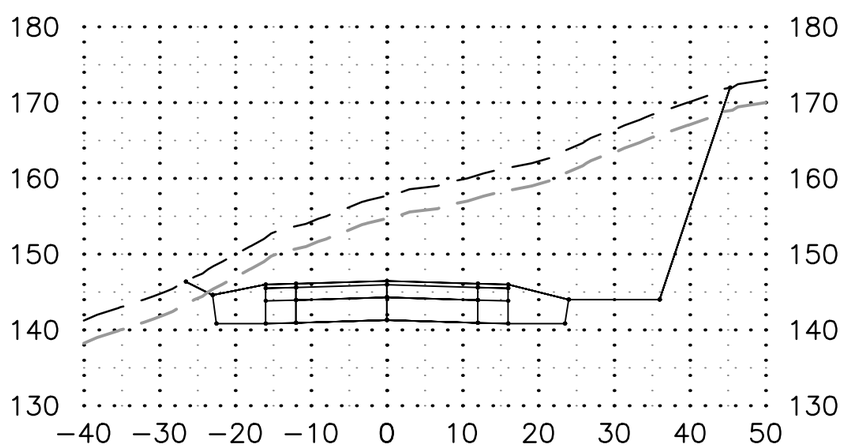

File: \\crweng.com\projects\JobsData\20403.02 Shotgun Cove Road\00 CADD\01 Working Set\01 Civil\00 SOURCE DRAWINGS\03 CORRIDORS\20403.02 Cross Sections_Low 1_50ft Sections.dwg

133+00.00

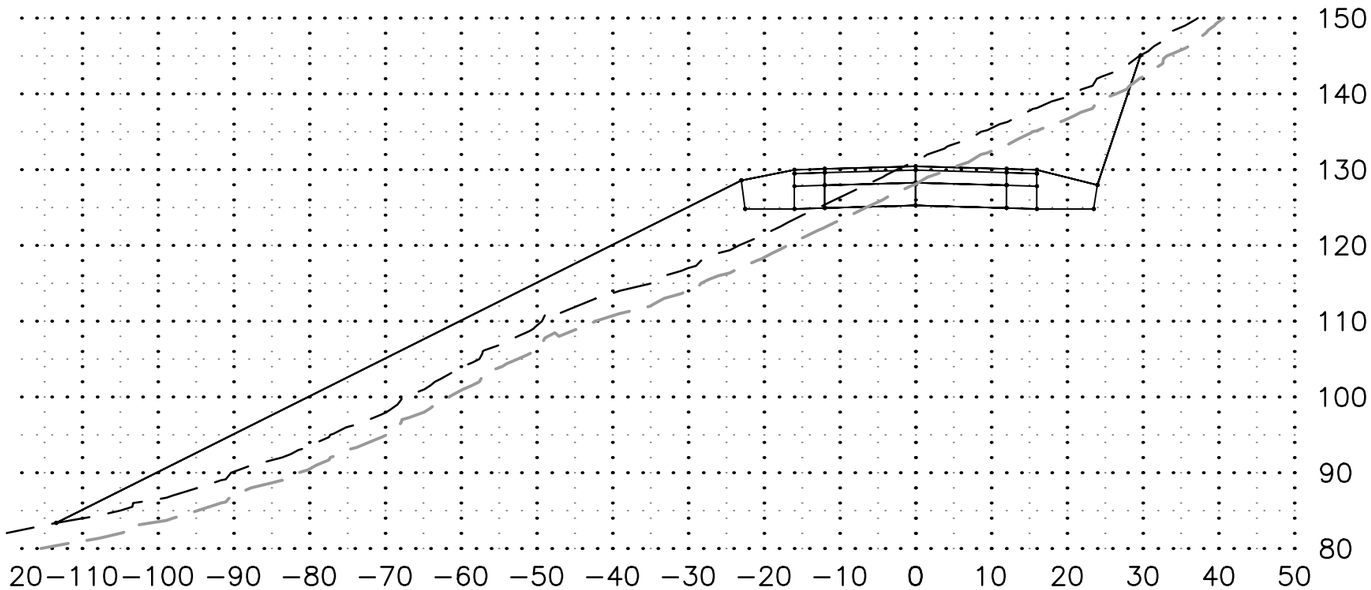

132+50.00

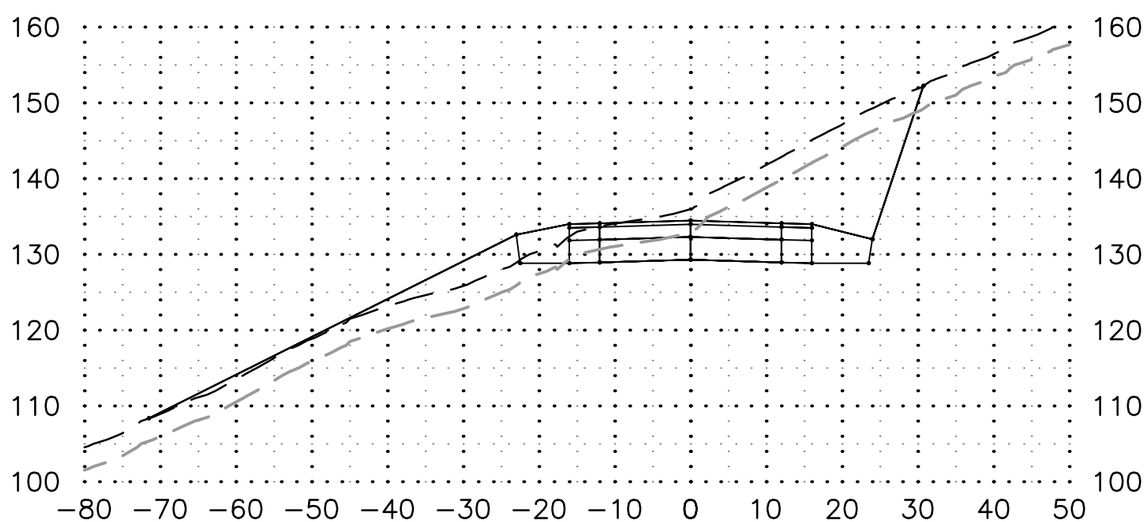

File: \\crweng.com\projects\JobsData\20403.02 Shotgun Cove Road\00 CADD\01 Working Set\01 civil\00 SOURCE DRAWINGS\03 CORRIDORS\20403.02 Cross Sections_Low 1_50ft Sections.dwg

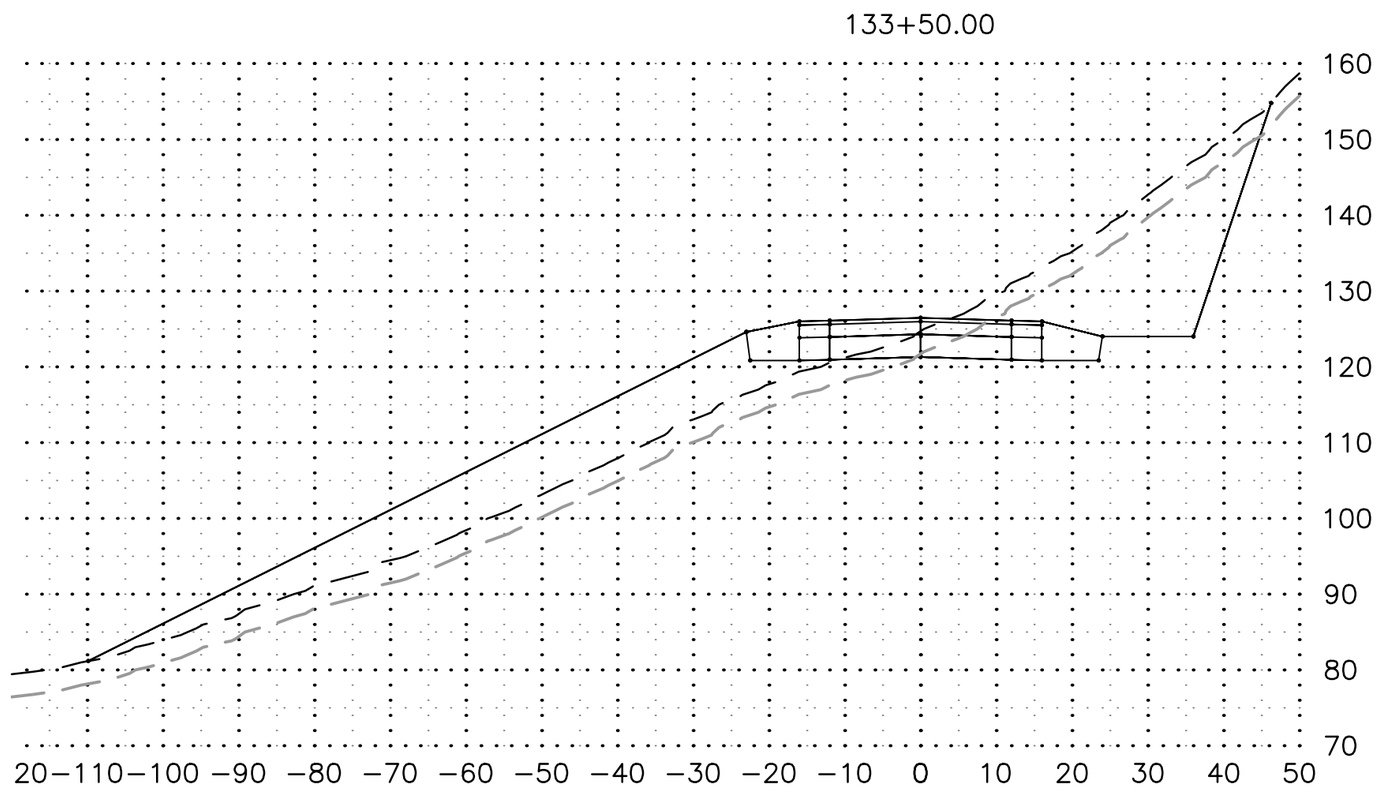

File: \\crweng.com\projects\JobsData\20403.02 Shotgun Cove Road\00 CADD\01 Working Set\01 Civil\00 SOURCE DRAWINGS\03 CORRIDORS\20403.02 Cross Sections_Low 1_50ft Sections.dwg

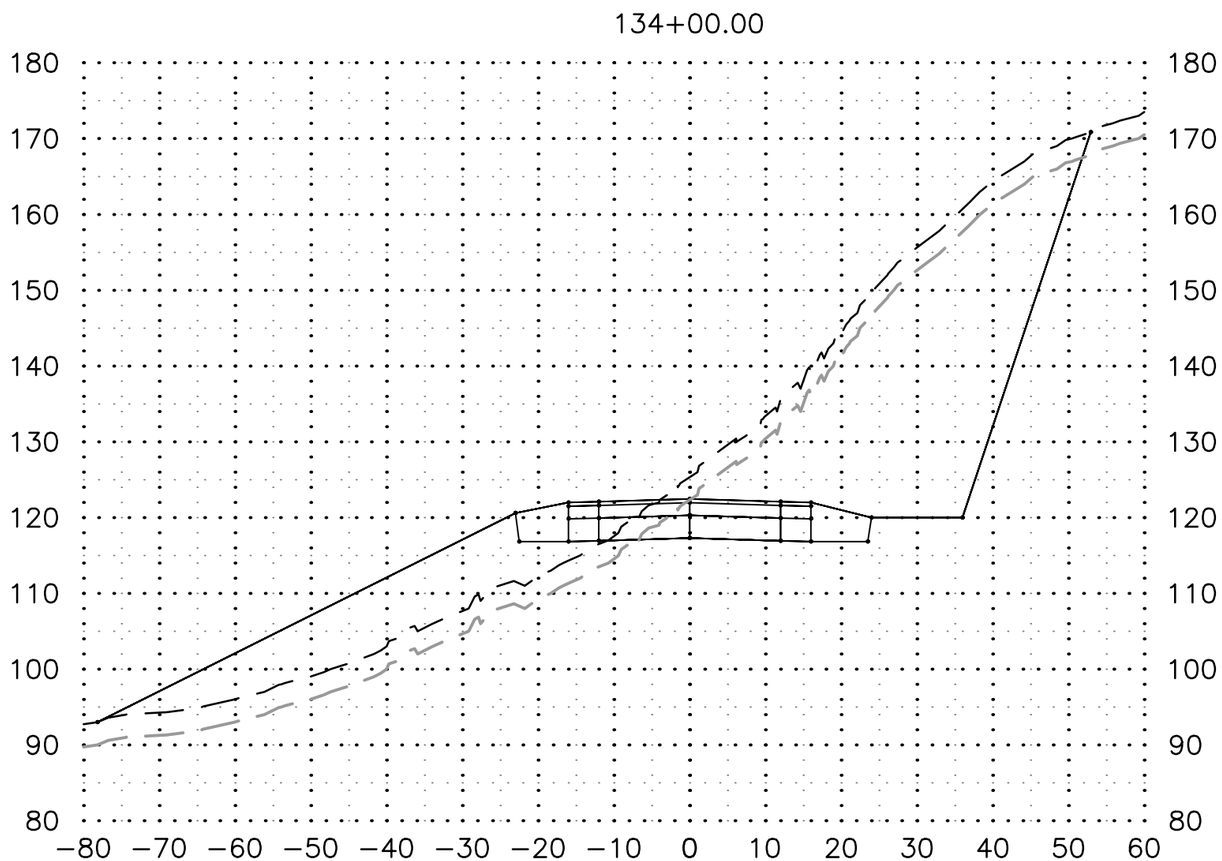

File: \\crweng.com\projects\JobsData\20403.02 Shotgun Cove Road\00 CADD\01 Working Set\01 Civil\00 SOURCE DRAWINGS\03 CORRIDORS\20403.02 Cross Sections_Low 1_50ft Sections.dwg

135+00.00

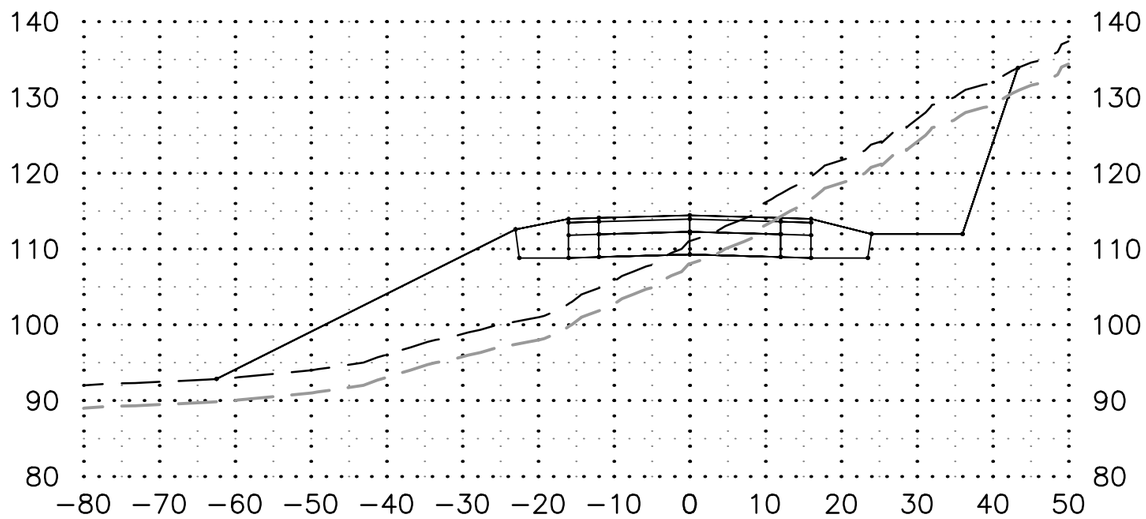

134+50.00

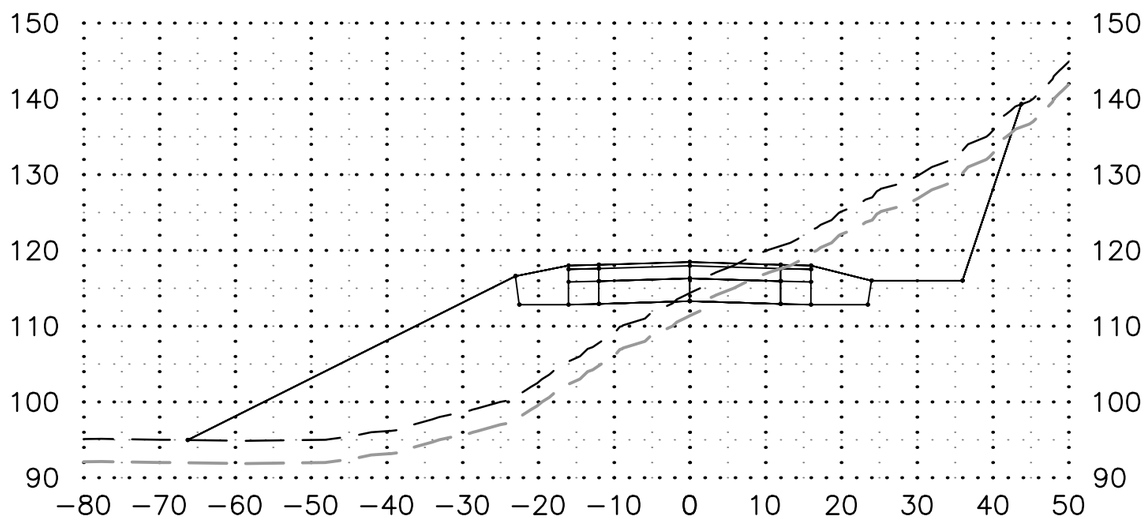

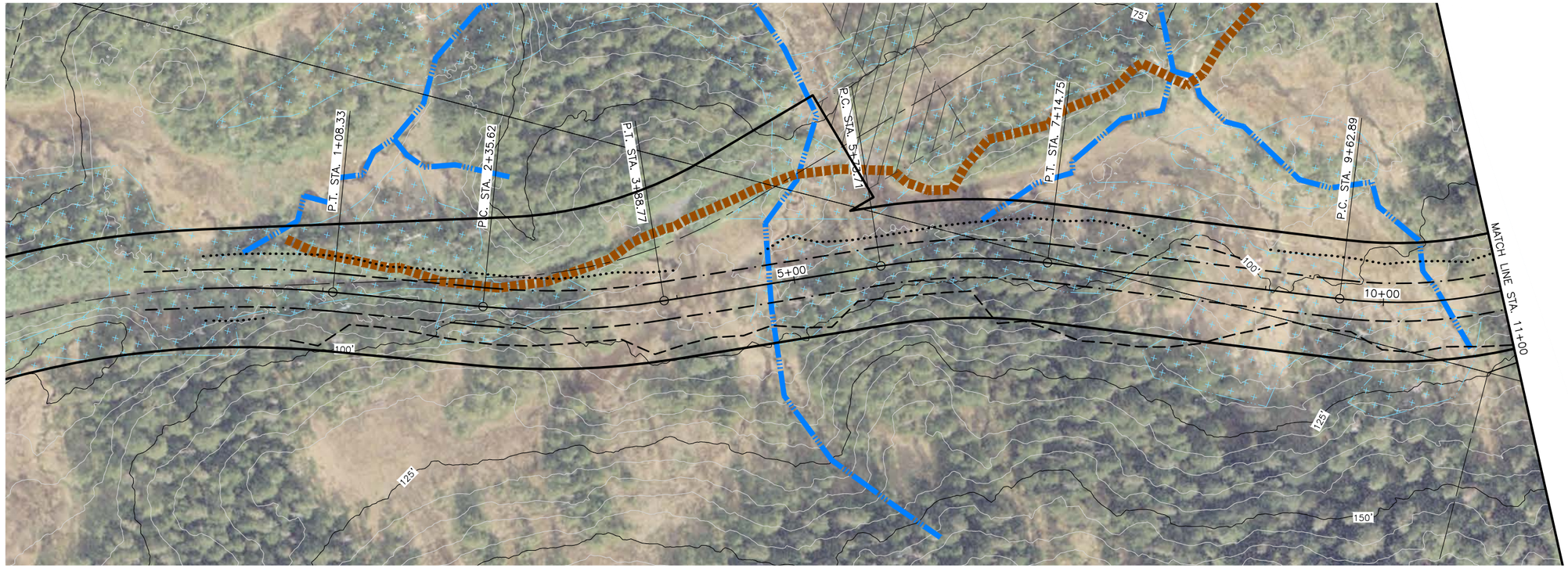

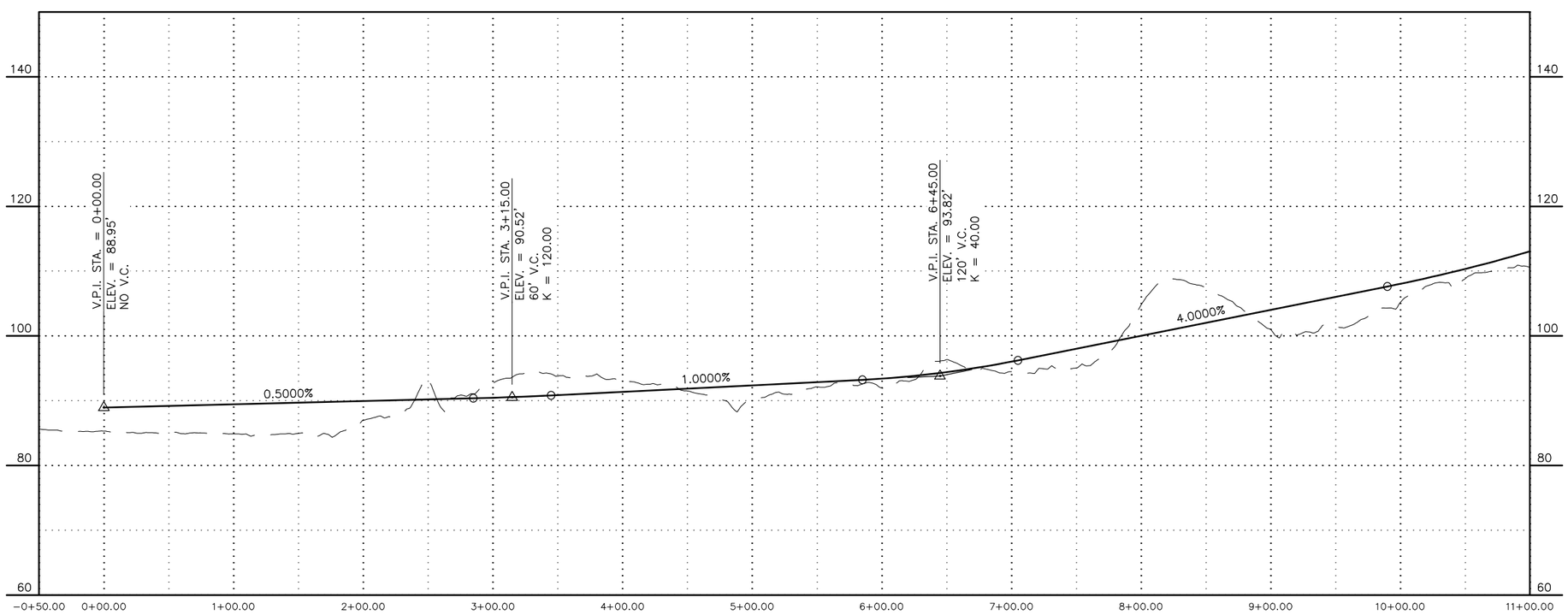

SHEET NO.	TOTAL SHEETS
1	11
STATE	YEAR
ALASKA	2018

PROJECT DESIGNATION

XXXX

NO.	REVISION
DATE	
NO.	REVISION
DATE	
NO.	REVISION
DATE	

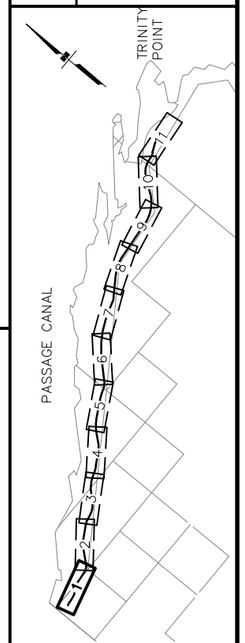

CRW ENGINEERING GROUP, LLC
3940 ARCTIC BLVD. SUITE 300
ANCHORAGE, ALASKA 99503
(907) 562-3252
#AECL882-AK

CITY OF WHITTIER

SHOTGUN COVE ROAD
HIGH 2

PLAN & PROFILE

DATE/TIME 8/30/2018 1:05 PM | LAYOUT P&P-1 | DESIGNED -- | CHECKED -- | DRAFTED --

FILE I:\JOBSDATA\25403.02 SHOTGUN COVE ROAD\00 CADD\01 WORKING SET\01 CIVIL\04 HIGH ALIGNMENT\25403.02 CONCEPTUAL PLAN & PROFILE_HIGH 2.DWG

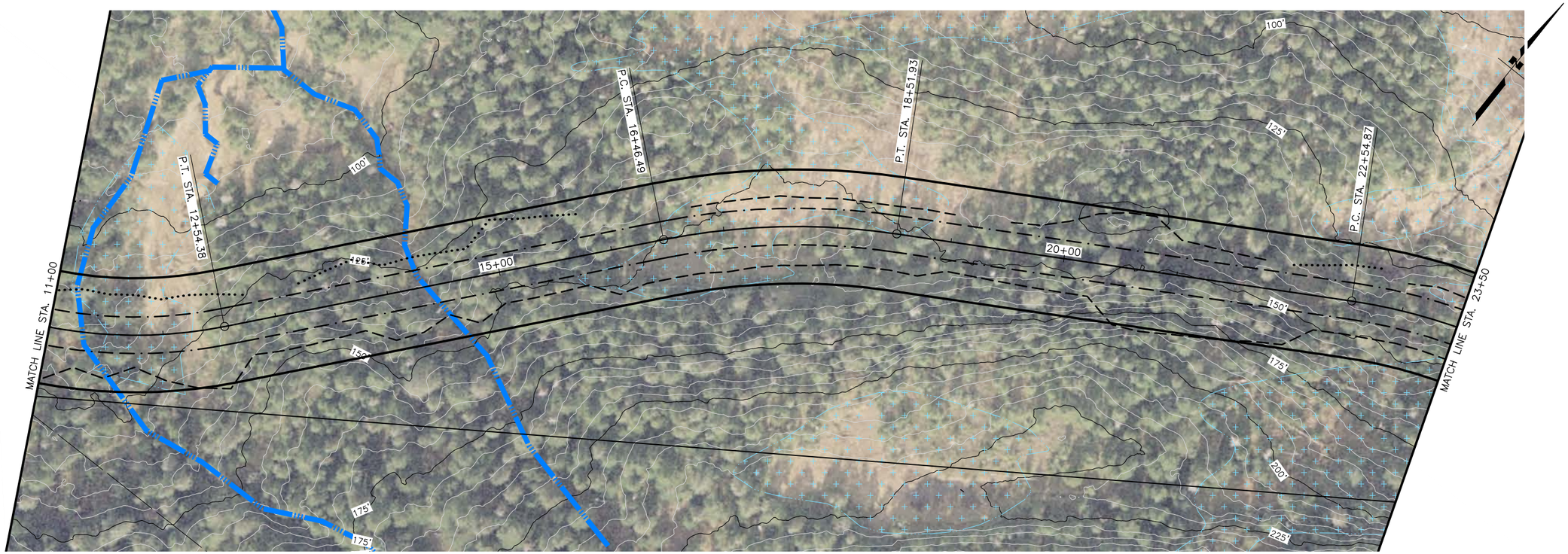

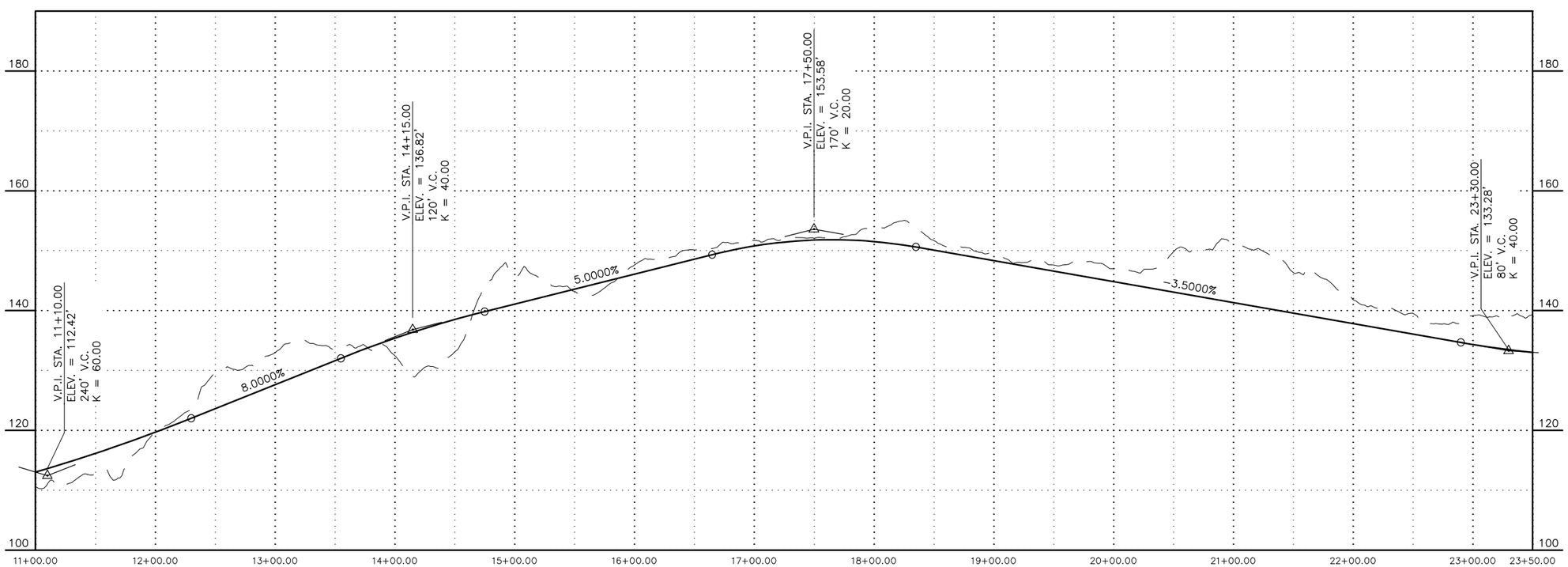

SHEET NO.	TOTAL SHEETS
2	11
STATE	YEAR
ALASKA	2018

PROJECT DESIGNATION

XXXX

NO.	REVISION
DATE	
NO.	REVISION
DATE	
NO.	REVISION
DATE	

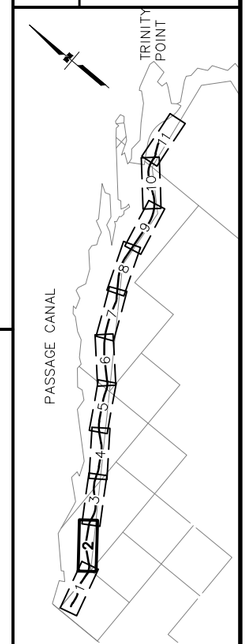

CRW ENGINEERING GROUP, LLC
3940 ARCTIC BLVD. SUITE 300
ANCHORAGE, ALASKA 99503
(907) 562-3252
#AECL882-AK

CITY OF WHITTIER

SHOTGUN COVE ROAD
HIGH 2

PLAN & PROFILE

DATE/TIME 8/30/2018 1:06 PM | LAYOUT P&P-2 | DESIGNED -- | CHECKED -- | DRAFTED --

FILE I:\JOBSDATA\20403.02 SHOTGUN COVE ROAD\00 CADD\01 WORKING SET\01 CIVIL\04 HIGH ALIGNMENT\20403.02 CONCEPTUAL PLAN & PROFILE_HIGH 2.DWG

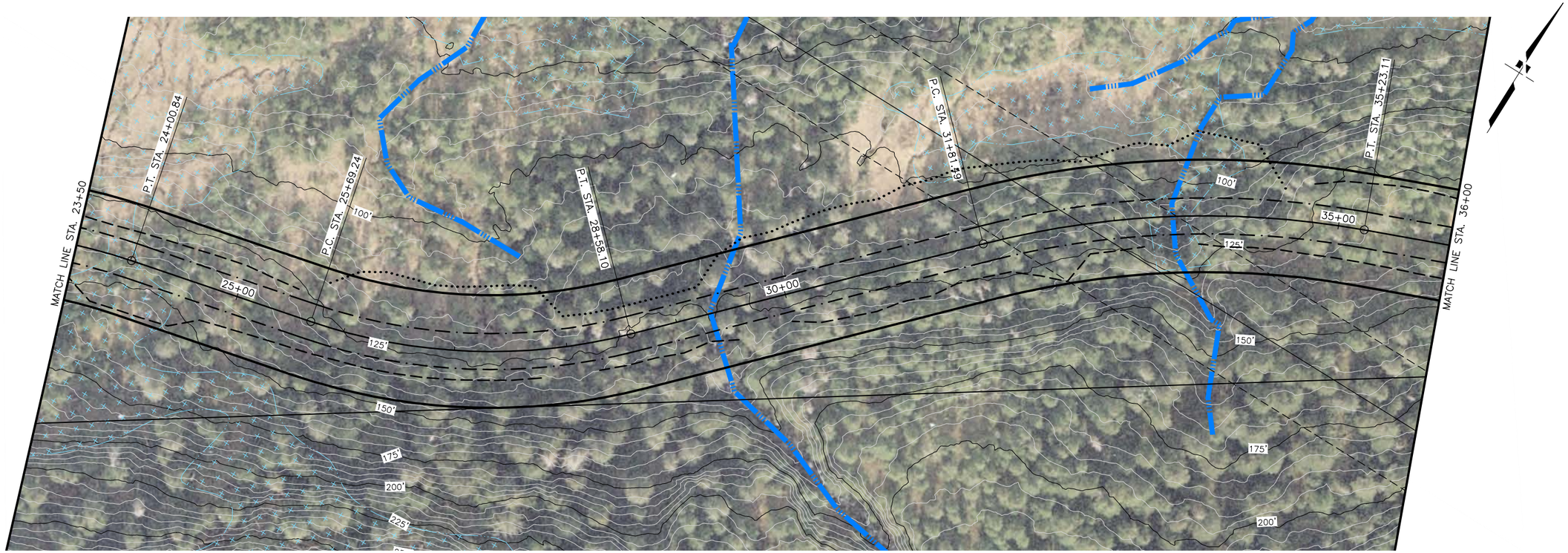

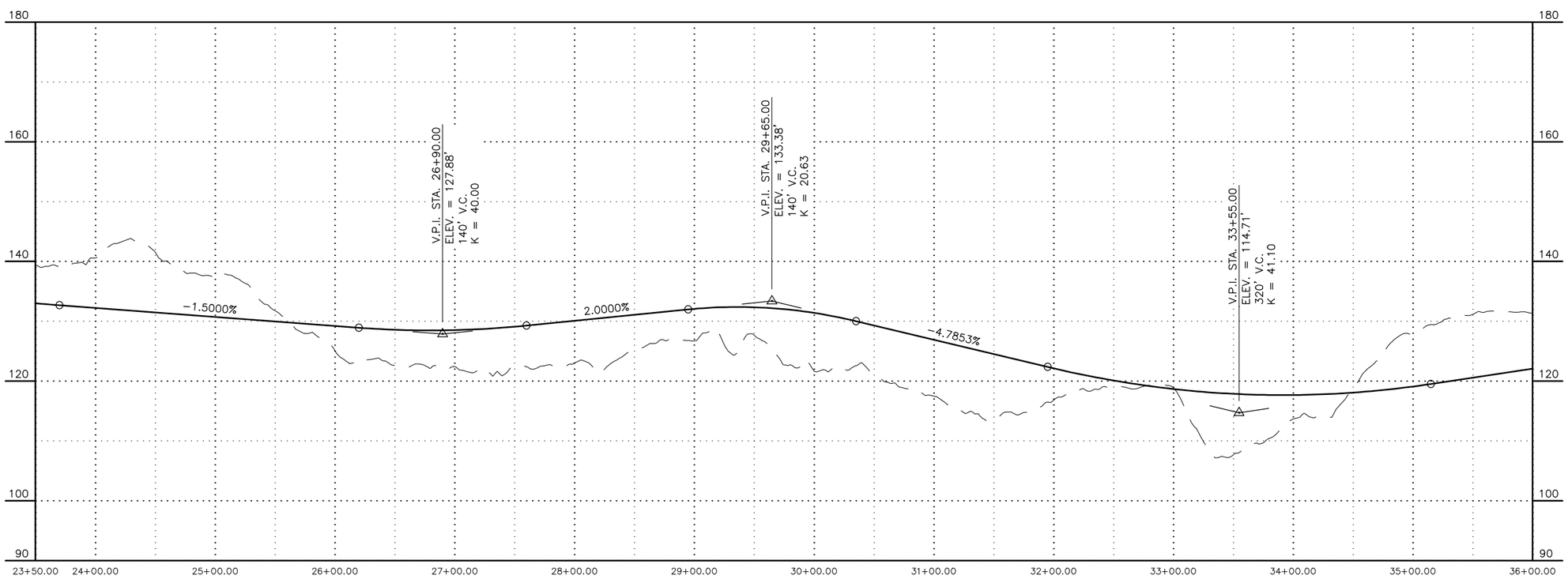

SHEET NO.	TOTAL SHEETS
3	11
STATE	YEAR
ALASKA	2018

PROJECT DESIGNATION

XXXX

NO.	REVISION
DATE	
NO.	REVISION
DATE	
NO.	REVISION
DATE	

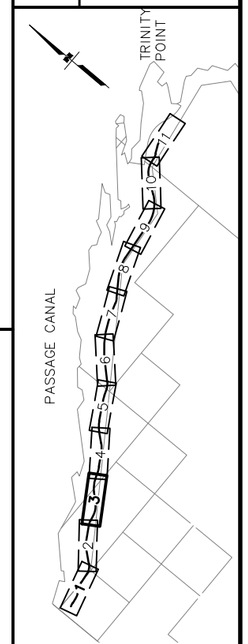

CRW ENGINEERING GROUP, LLC
3940 ARCTIC BLVD. SUITE 300
ANCHORAGE, ALASKA 99503
(907) 562-3252
#AECL882-AK

CITY OF WHITTIER

SHOTGUN COVE ROAD
HIGH 2

PLAN & PROFILE

FILE I:\JOBS\ATA\23403.02 SHOTGUN COVE ROAD\00 CADD\01 WORKING SET\01 CIVIL\04 HIGH ALIGNMENT\23403.02 CONCEPTUAL PLAN & PROFILE_HIGH 2.DWG
DATE/TIME 8/30/2018 1:07 PM | LAYOUT P&P-3 | DESIGNED -- | CHECKED -- | DRAFTED --

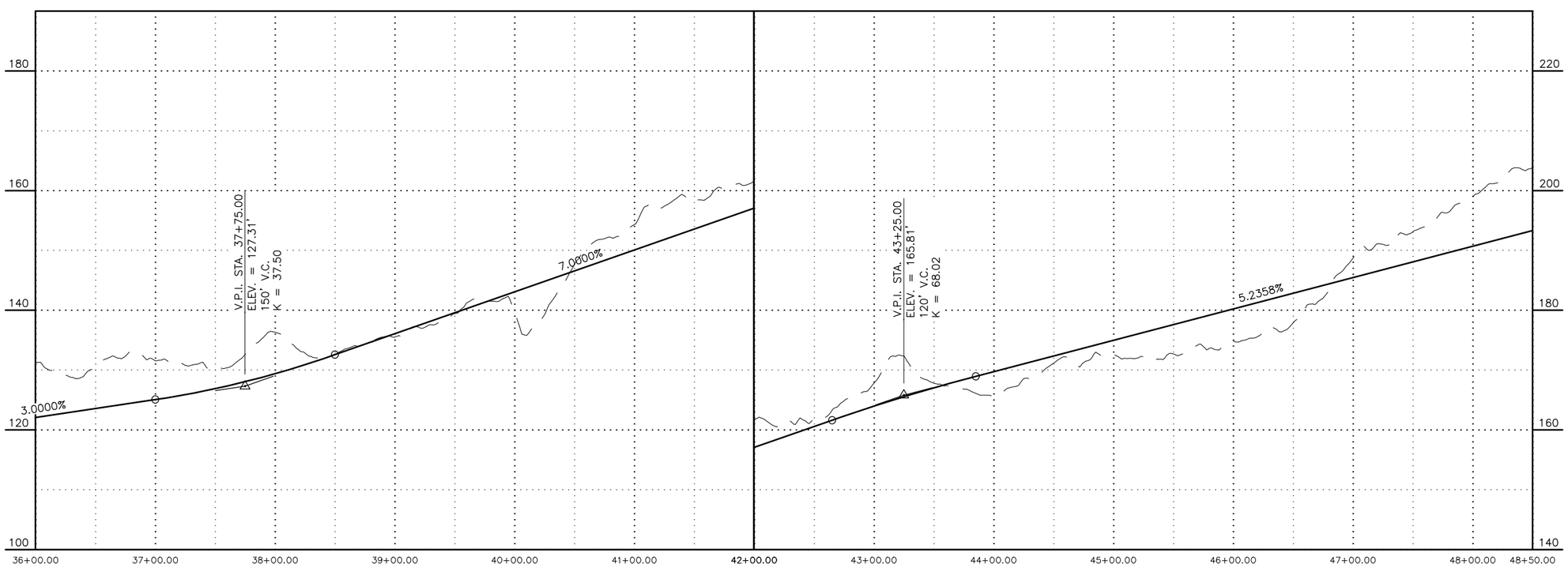

SHEET NO.	TOTAL SHEETS
4	11
STATE	YEAR
ALASKA	2018

PROJECT DESIGNATION

XXXX

NO.	REVISION
DATE	
NO.	REVISION
DATE	
NO.	REVISION
DATE	

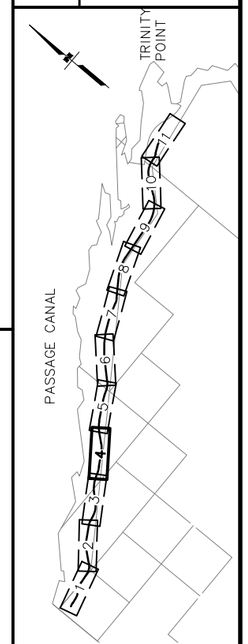

CRW ENGINEERING GROUP, LLC
3940 ARCTIC BLVD. SUITE 300
ANCHORAGE, ALASKA 99503
(907) 562-3252
#AECL882-AK

CITY OF WHITTIER

SHOTGUN COVE ROAD
HIGH 2

PLAN & PROFILE

FILE I:\JOBSDATA\23403.02 SHOTGUN COVE ROAD\00 CADD\01 WORKING SET\01 CIVIL\04 HIGH ALIGNMENT\23403.02 CONCEPTUAL PLAN & PROFILE_HIGH 2.DWG
DATE/TIME 8/30/2018 1:08 PM | LAYOUT P&P-4 | DESIGNED -- | CHECKED -- | DRAFTED --

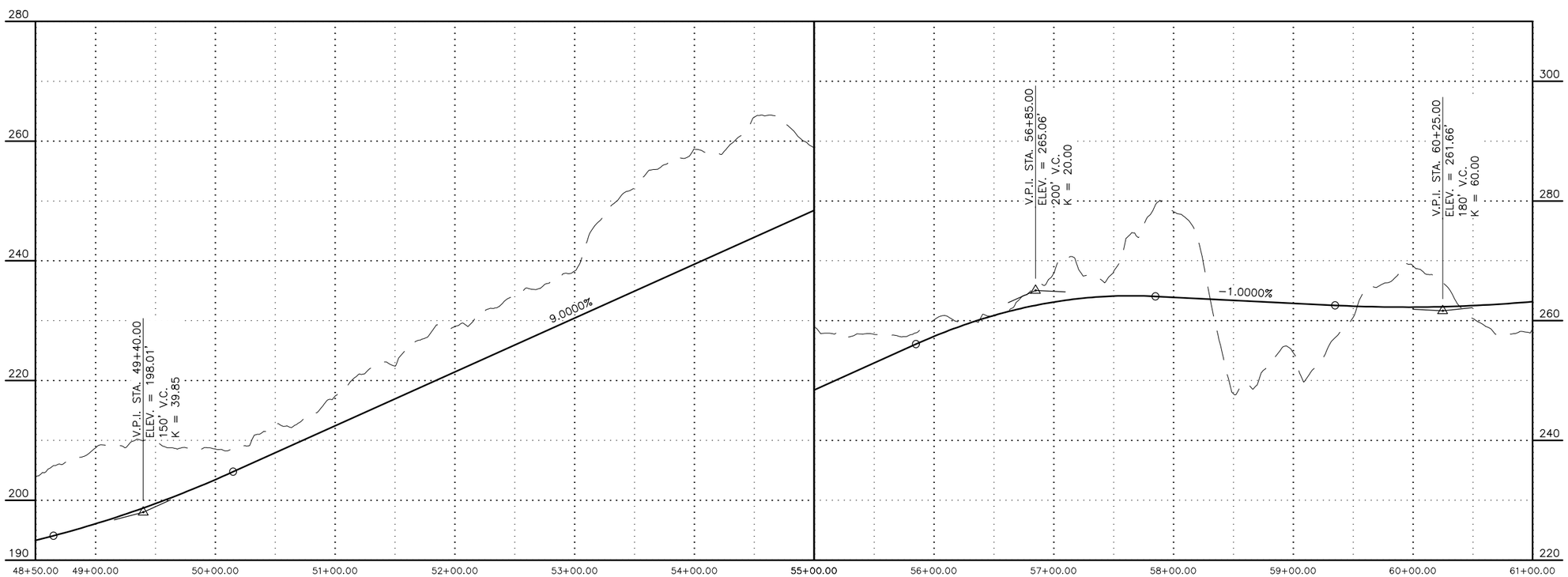

SHEET NO.	TOTAL SHEETS
5	11
STATE	YEAR
ALASKA	2018

PROJECT DESIGNATION

XXXX

NO.	REVISION
DATE	
NO.	REVISION
DATE	
NO.	REVISION
DATE	

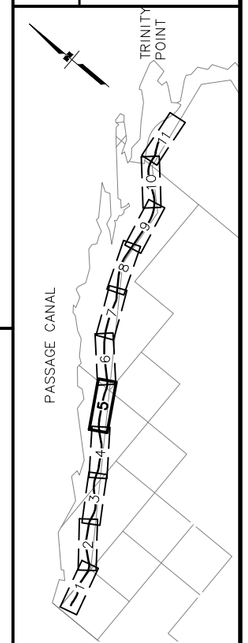

CRW ENGINEERING GROUP, LLC
3940 ARCTIC BLVD. SUITE 300
ANCHORAGE, ALASKA 99503
(907) 562-3252
#AECL882-AK

CITY OF WHITTIER

SHOTGUN COVE ROAD
HIGH 2

PLAN & PROFILE

DATE/TIME 8/30/2018 1:09 PM | LAYOUT P&P-5 | DESIGNED -- | CHECKED -- | DRAFTED --

FILE I:\JOBDATA\20403.02 SHOTGUN COVE ROAD\00 CADD\01 WORKING SET\01 CIVIL\04 HIGH ALIGNMENT\20403.02 CONCEPTUAL PLAN & PROFILE_HIGH 2.DWG

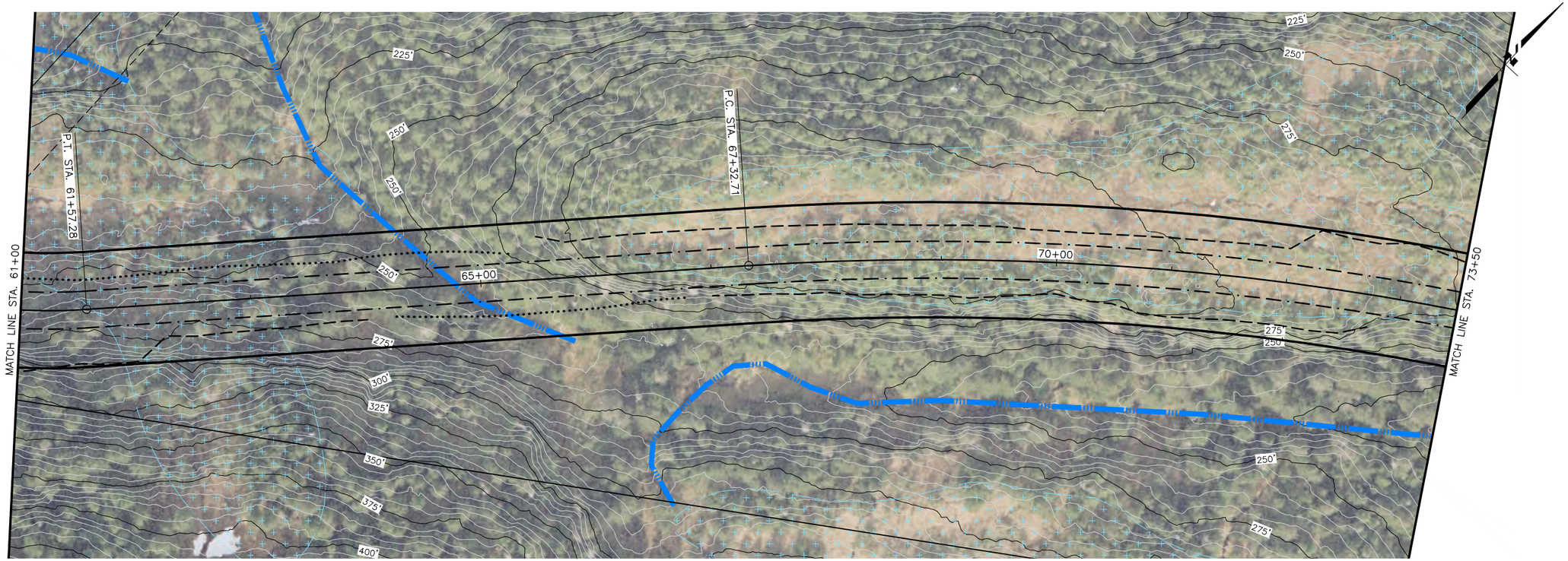

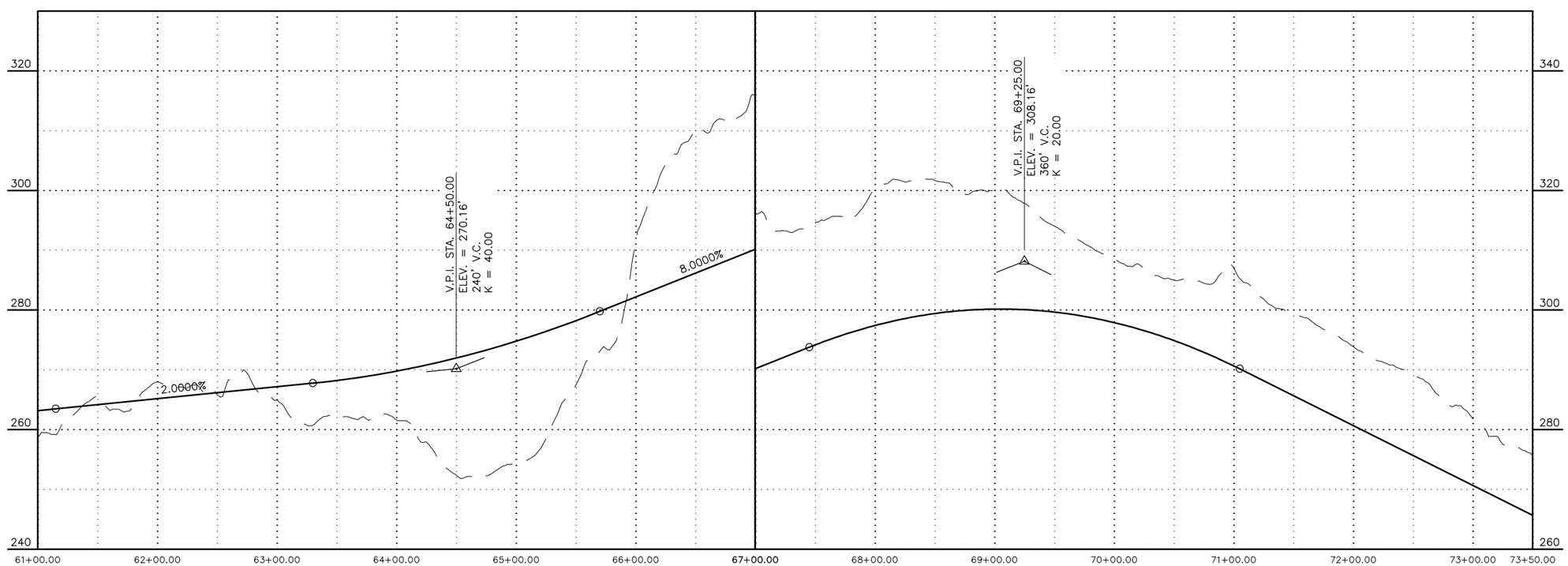

SHEET NO.	TOTAL SHEETS
6	11
STATE	YEAR
ALASKA	2018

PROJECT DESIGNATION

XXXX

NO.	REVISION
DATE	
NO.	REVISION
DATE	
NO.	REVISION
DATE	

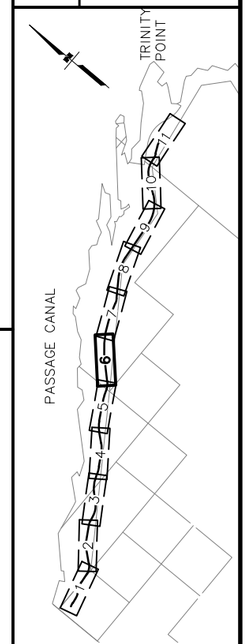

CRW ENGINEERING GROUP, LLC
3940 ARCTIC BLVD. SUITE 300
ANCHORAGE, ALASKA 99503
(907) 562-3252
#AECL882-AK

CITY OF WHITTIER

SHOTGUN COVE ROAD
HIGH 2

PLAN & PROFILE

FILE I:\JOBSDATA\20403.02 SHOTGUN COVE ROAD\00 CADD\01 WORKING SET\01 CIVIL\04 HIGH ALIGNMENT\20403.02 CONCEPTUAL PLAN & PROFILE_HIGH 2.DWG
DATE/TIME 8/30/2018 1:10 PM | LAYOUT P&P-6 | DESIGNED -- | CHECKED -- | DRAFTED --

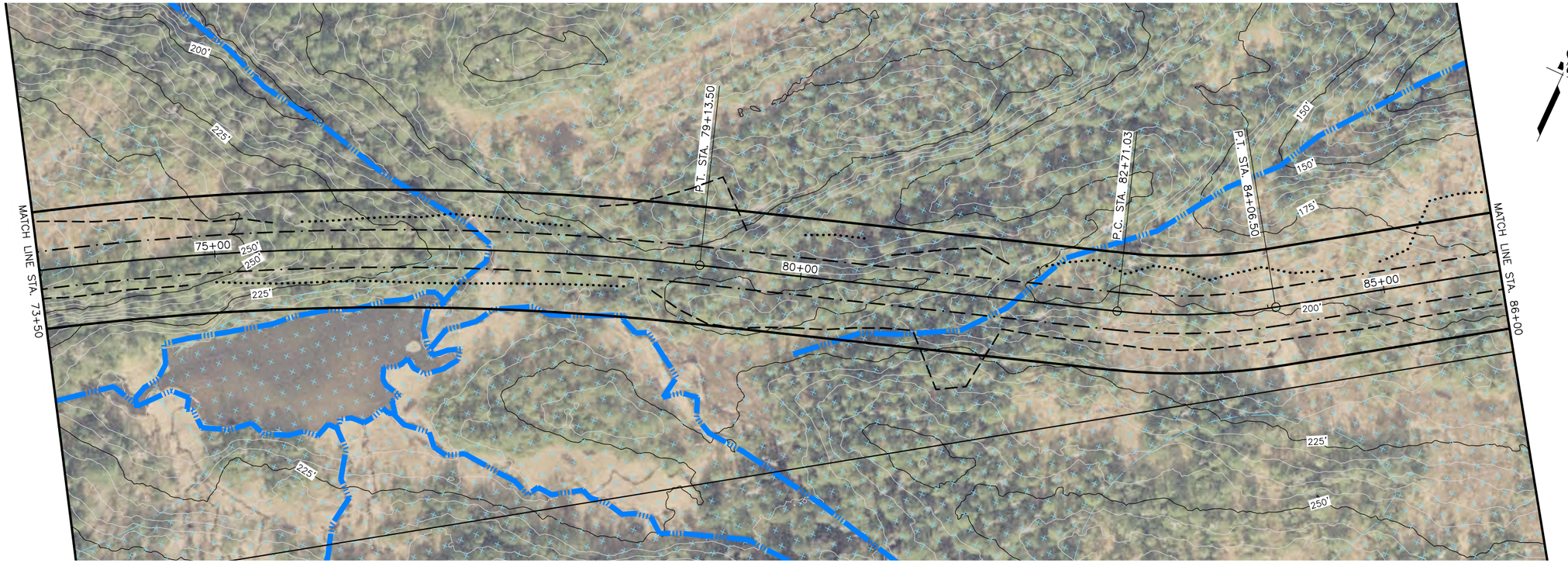

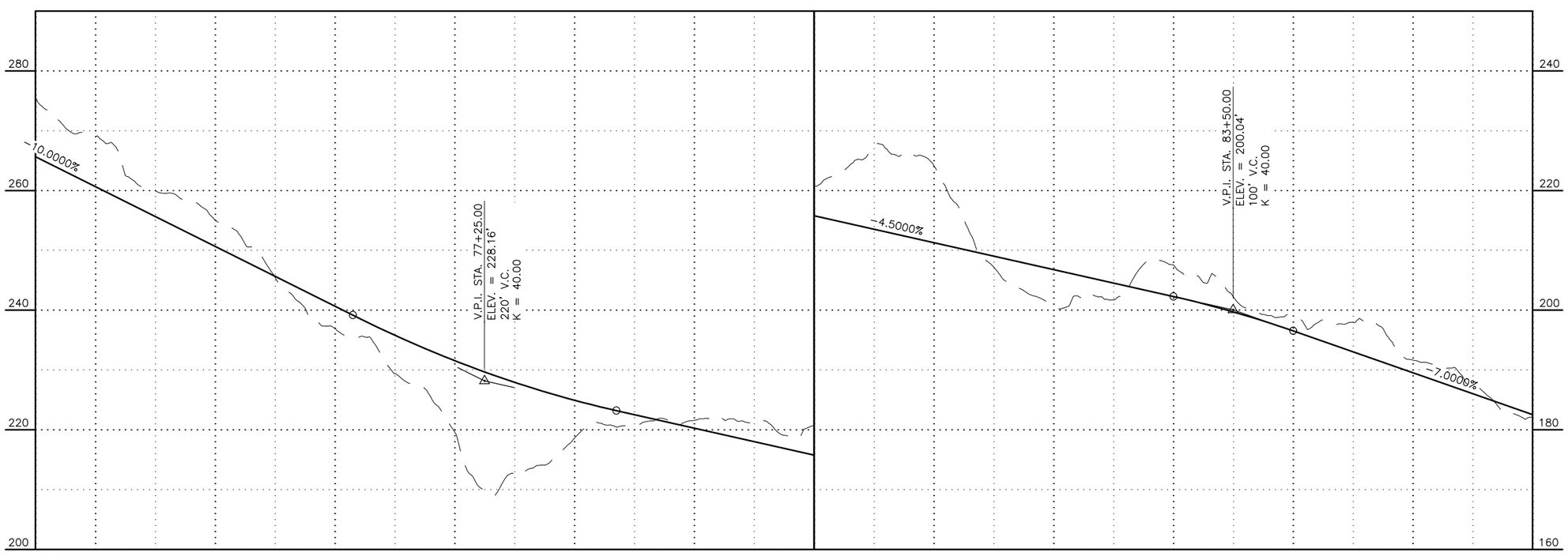

SHEET NO.	TOTAL SHEETS
7	11
STATE	YEAR
ALASKA	2018

PROJECT DESIGNATION

XXXX

NO.	REVISION
DATE	
NO.	REVISION
DATE	
NO.	REVISION
DATE	

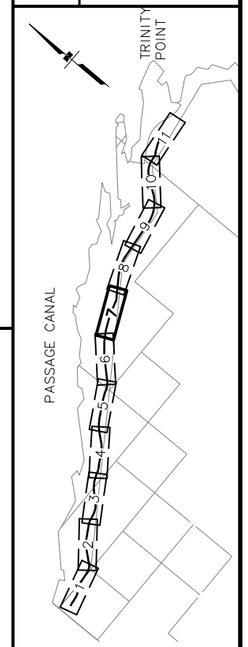

CRW ENGINEERING GROUP, LLC
3940 ARCTIC BLVD. SUITE 300
ANCHORAGE, ALASKA 99503
(907) 562-3252
#AECL882-AK

CITY OF WHITTIER

SHOTGUN COVE ROAD
HIGH 2

PLAN & PROFILE

DATE/TIME 8/30/2018 1:11 PM | LAYOUT P&P-7 | DESIGNED -- | CHECKED -- | DRAFTED --

FILE J:\JOBDATA\204403.02 SHOTGUN COVE ROAD\00 CADD\01 WORKING SET\01 CIVIL\04 HIGH ALIGNMENT\204403.02 CONCEPTUAL PLAN & PROFILE_HIGH 2.DWG

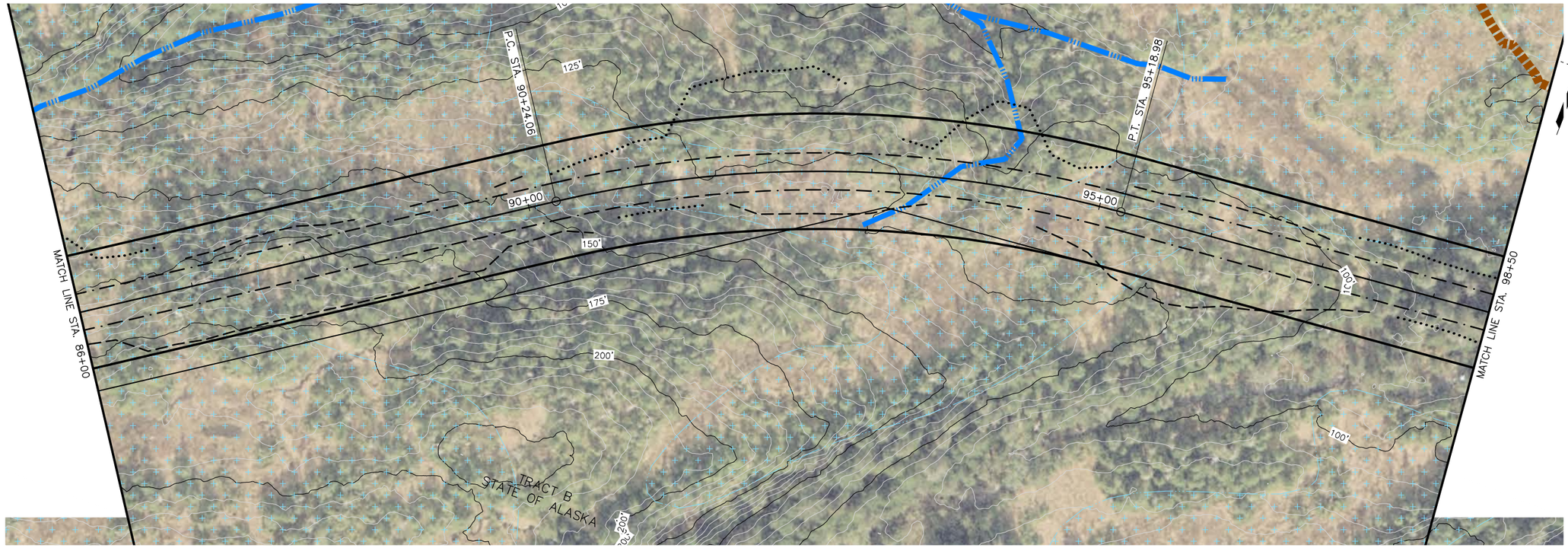

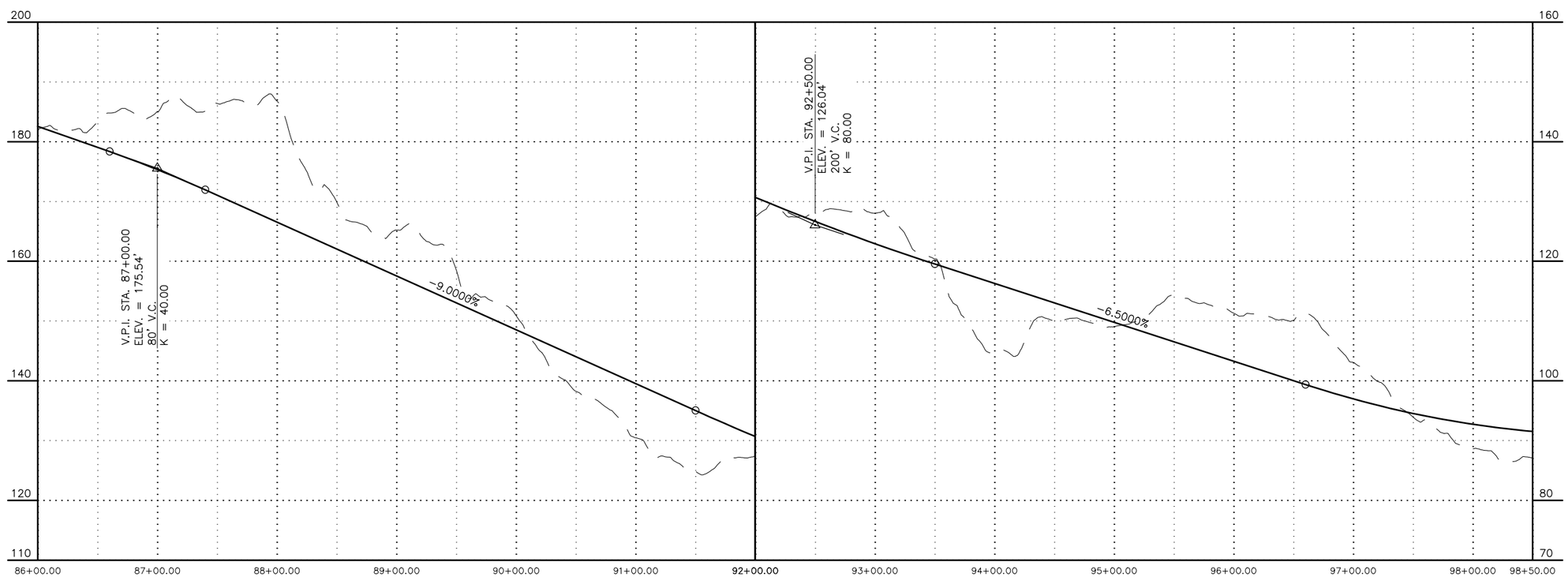

SHEET NO.	TOTAL SHEETS
8	11
STATE	YEAR
ALASKA	2018

PROJECT DESIGNATION

XXXX

NO.	REVISION
DATE	
NO.	REVISION
DATE	
NO.	REVISION
DATE	

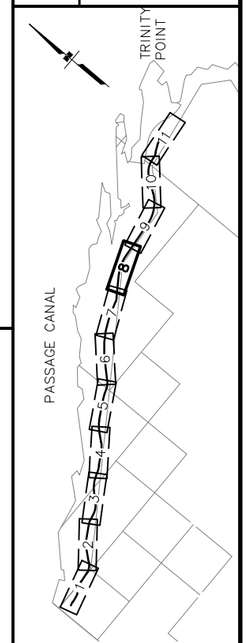

CRW ENGINEERING GROUP, LLC
3940 ARCTIC BLVD. SUITE 300
ANCHORAGE, ALASKA 99503
(907) 562-3252
#AECL882-AK

CITY OF WHITTIER

SHOTGUN COVE ROAD
HIGH 2

PLAN & PROFILE

FILE I:\JOBS\ATA\20403.02 SHOTGUN COVE ROAD\00 CADD\01 WORKING SET\01 CIVIL\04 HIGH ALIGNMENT\20403.02 CONCEPTUAL PLAN & PROFILE_HIGH 2.DWG
DATE/TIME 8/30/2018 1:12 PM | LAYOUT P&P-8 | DESIGNED -- | CHECKED -- | DRAFTED --

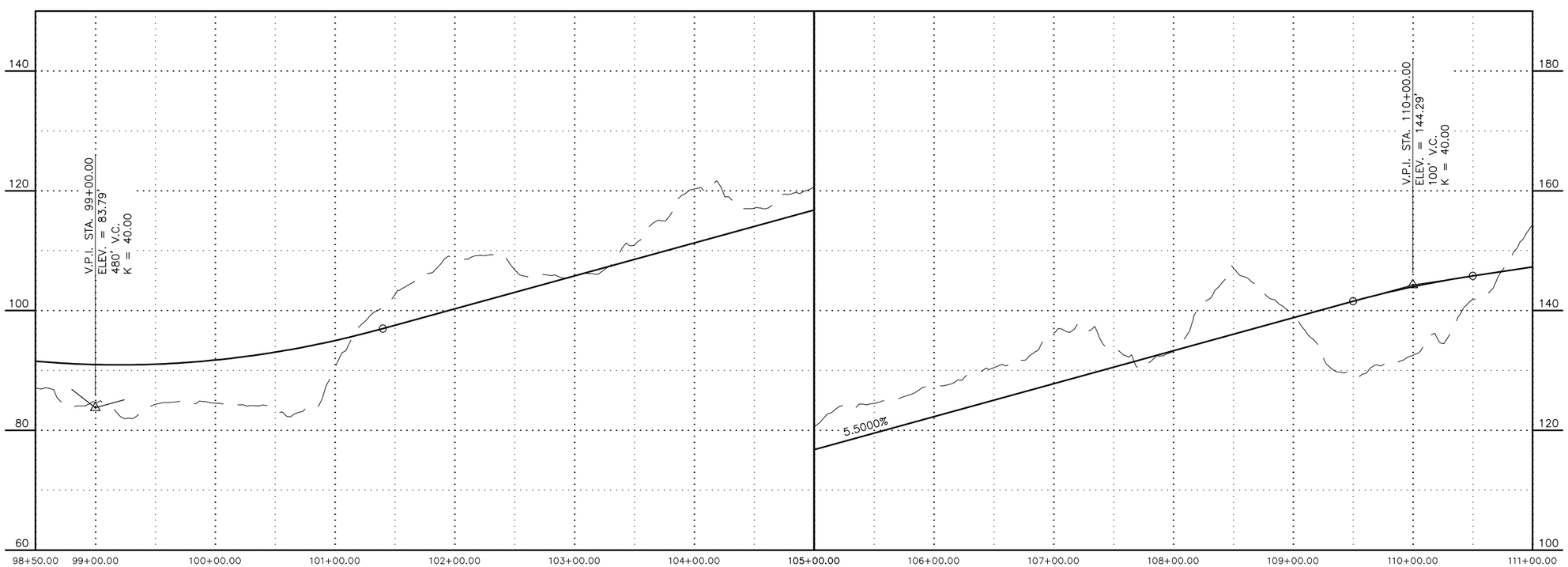

SHEET NO.	TOTAL SHEETS
9	11
STATE	YEAR
ALASKA	2018

PROJECT DESIGNATION

XXXX

NO.	REVISION
DATE	
NO.	REVISION
DATE	
NO.	REVISION
DATE	

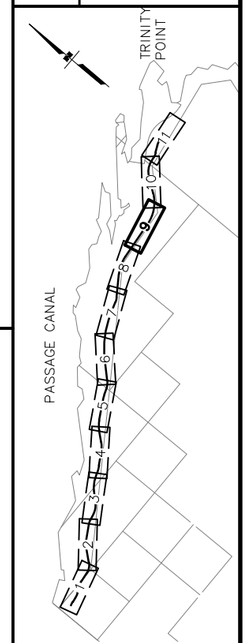

CRW ENGINEERING GROUP, LLC
3940 ARCTIC BLVD. SUITE 300
ANCHORAGE, ALASKA 99503
(907) 562-3252
#AECL882-AK

CITY OF WHITTIER

SHOTGUN COVE ROAD
HIGH 2

PLAN & PROFILE

DATE/TIME 8/30/2018 1:13 PM | LAYOUT P&P-9 | DESIGNED -- | CHECKED -- | DRAFTED --

FILE I:\JOBSDATA\20403.02 SHOTGUN COVE ROAD\00 CADD\01 WORKING SET\01 CIVIL\04 HIGH ALIGNMENT\20403.02 CONCEPTUAL PLAN & PROFILE_HIGH 2.DWG

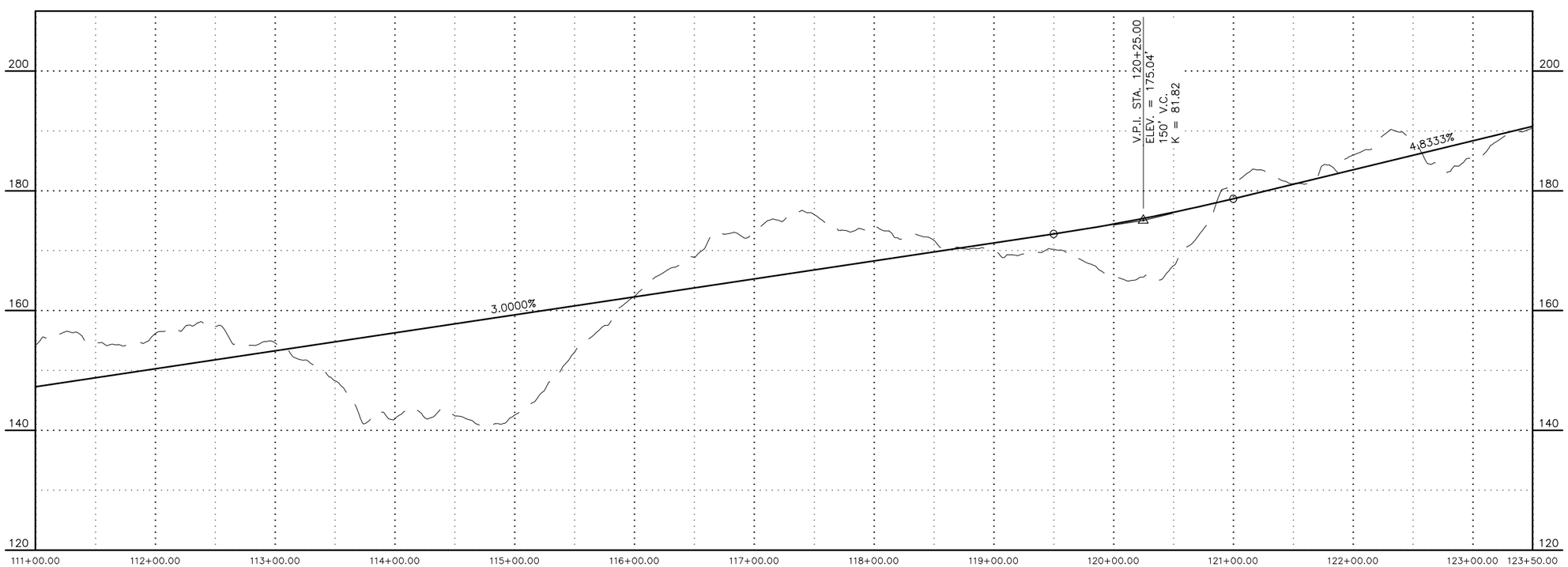

SHEET NO.	TOTAL SHEETS
10	11
STATE	YEAR
ALASKA	2018

PROJECT DESIGNATION

XXXX

NO.	REVISION
DATE	
NO.	REVISION
DATE	
NO.	REVISION
DATE	

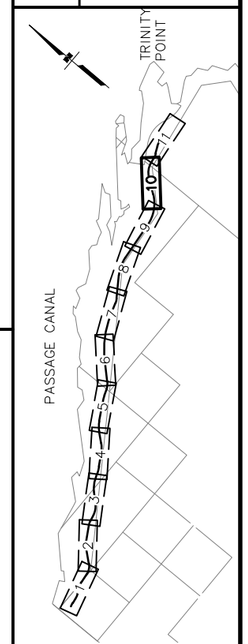

CRW ENGINEERING GROUP, LLC
3940 ARCTIC BLVD. SUITE 300
ANCHORAGE, ALASKA 99503
(907) 562-3252
#AECL882-AK

CITY OF WHITTIER

SHOTGUN COVE ROAD
HIGH 2

PLAN & PROFILE

DATE/TIME 8/30/2018 1:14 PM | LAYOUT P&P-10 | DESIGNED -- | CHECKED -- | DRAFTED --

FILE J:\JOBSDATA\20403.02 SHOTGUN COVE ROAD\00 CADD\01 WORKING SET\01 CIVIL\04 HIGH ALIGNMENT\20403.02 CONCEPTUAL PLAN & PROFILE_HIGH 2.DWG

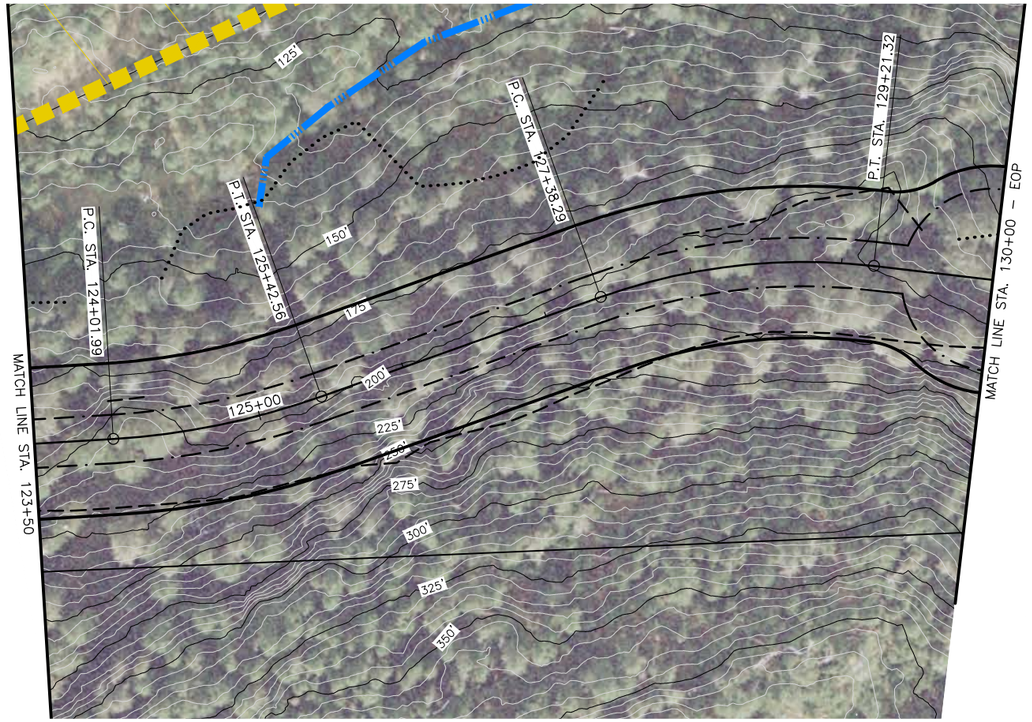

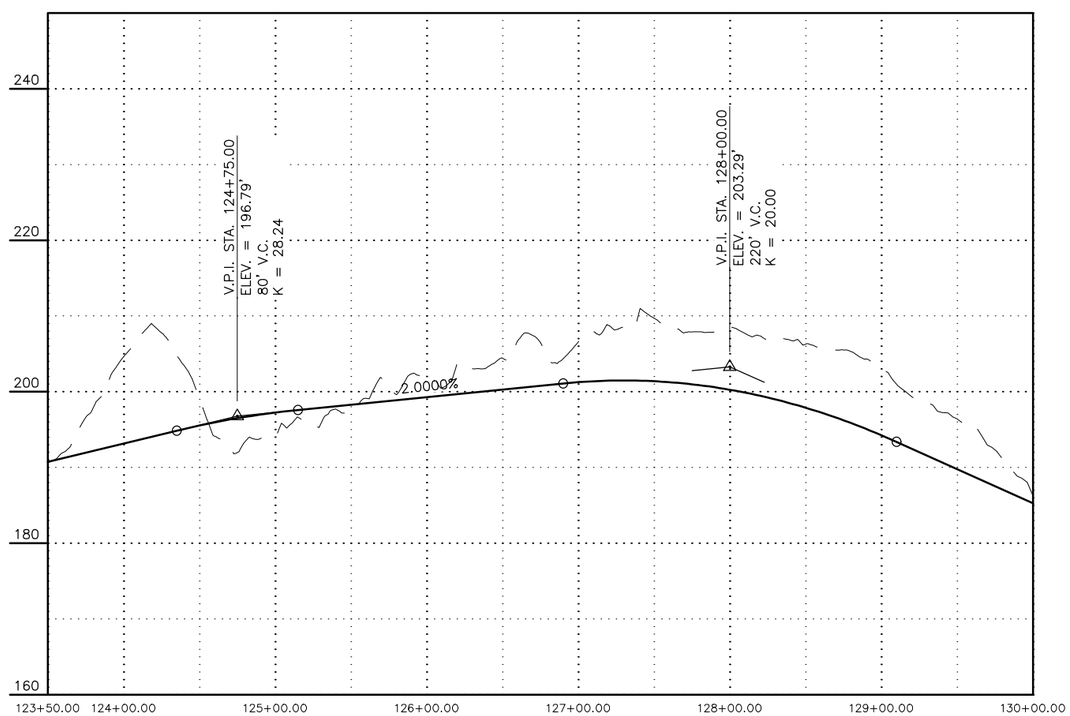

SHEET NO.	TOTAL SHEETS
11	11
STATE	YEAR
ALASKA	2018

PROJECT DESIGNATION

XXXX

NO.	REVISION
DATE	
NO.	REVISION
DATE	
NO.	REVISION
DATE	

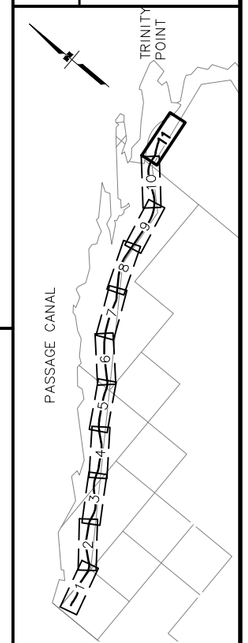

CRW ENGINEERING GROUP, LLC
3940 ARCTIC BLVD. SUITE 300
ANCHORAGE, ALASKA 99503
(907) 562-3252
#AECL882-AK

CITY OF WHITTIER

SHOTGUN COVE ROAD
HIGH 2

PLAN & PROFILE

FILE I:\JOBSDATA\20403.02 SHOTGUN COVE ROAD\00 CADD\01 WORKING SET\01 CIVIL\04 HIGH ALIGNMENT\20403.02 CONCEPTUAL PLAN & PROFILE_HIGH 2.DWG
DATE/TIME 8/30/2018 1:15 PM | LAYOUT P&P-11 | DESIGNED -- | CHECKED -- | DRAFTED --

File: \\crweng.com\projects\JobsData\20403.02 Shotgun Cove Road\00 CADD\01 Working Set\01 Civil\00 SOURCE DRAWINGS\03 CORRIDORS\20403.02 Cross Sections_High 2_50ft Sections.dwg

1+00.00

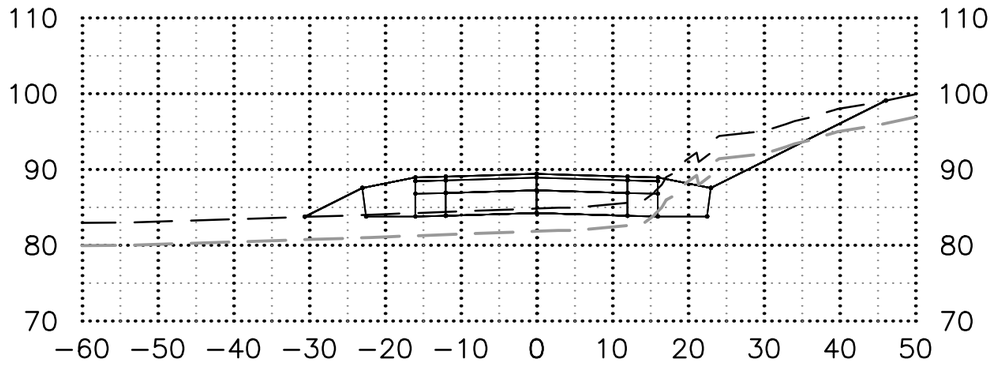

2+50.00

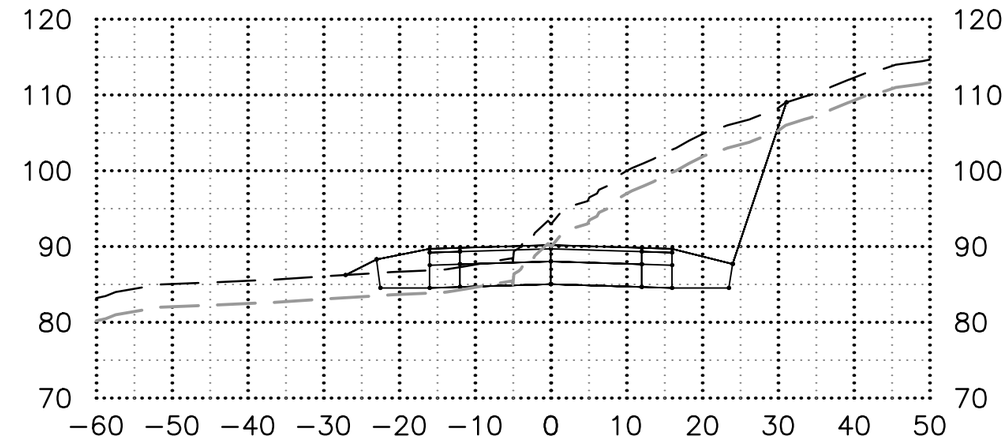

0+50.00

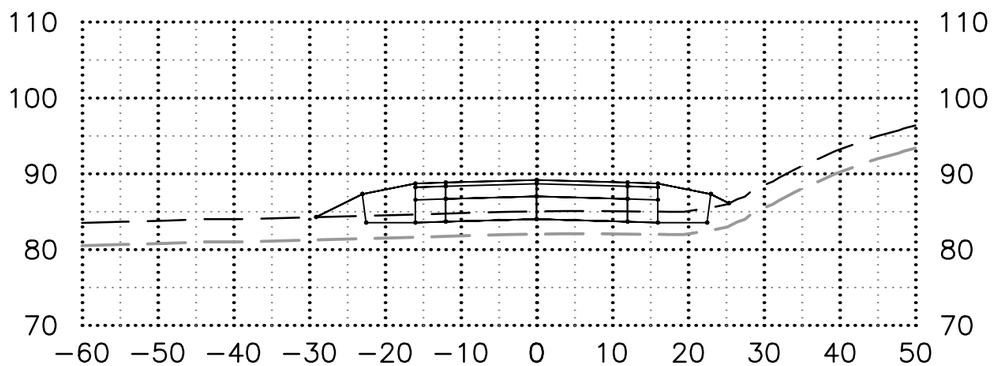

2+00.00

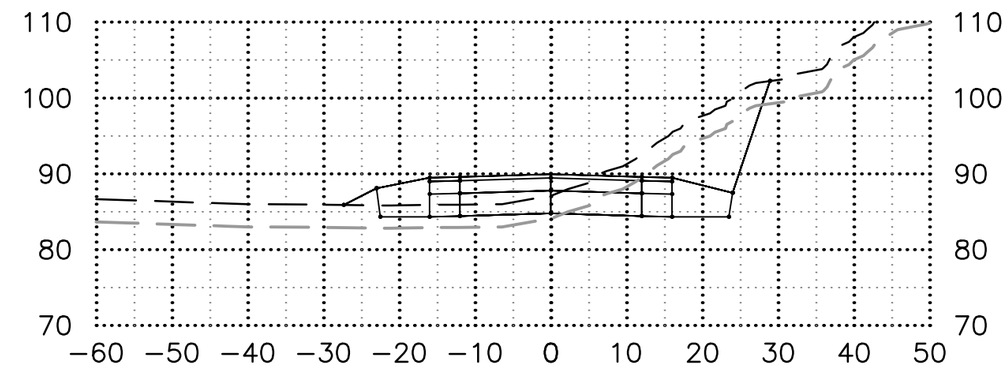

0+00.00

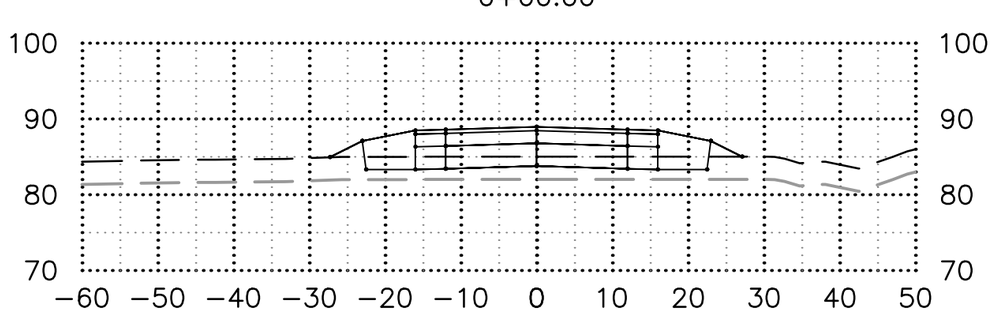

1+50.00

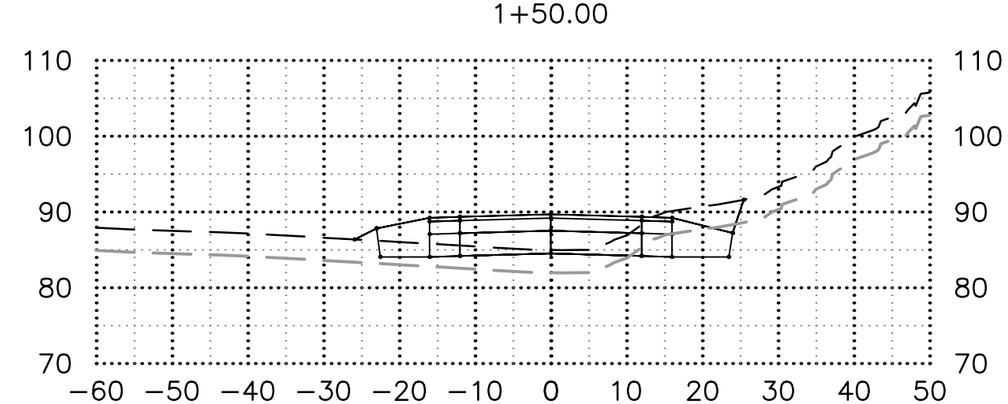

File: \\crweng.com\projects\JobsData\20403.02 Shotgun Cove Road\00 CADD\01 Working Set\01 Civil\00 SOURCE DRAWINGS\03 CORRIDORS\20403.02 Cross Sections_High 2_50ft Sections.dwg

4+00.00

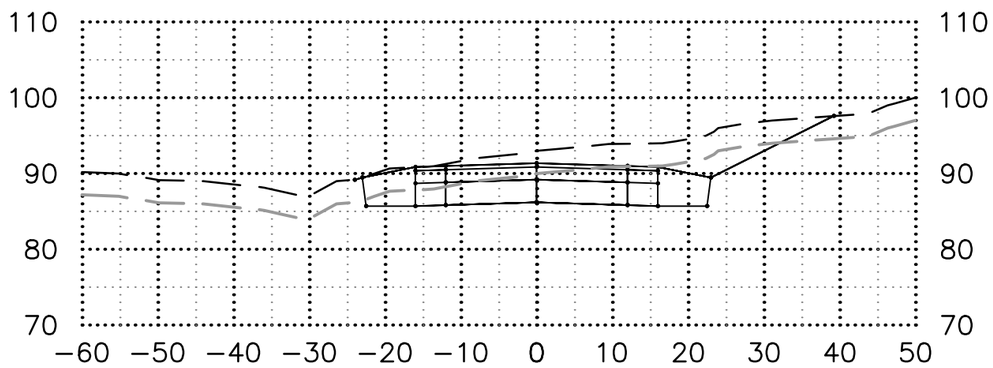

5+50.00

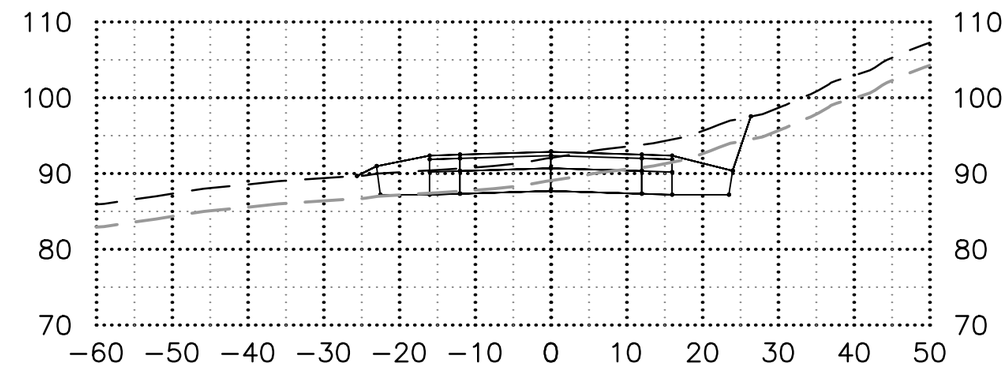

3+50.00

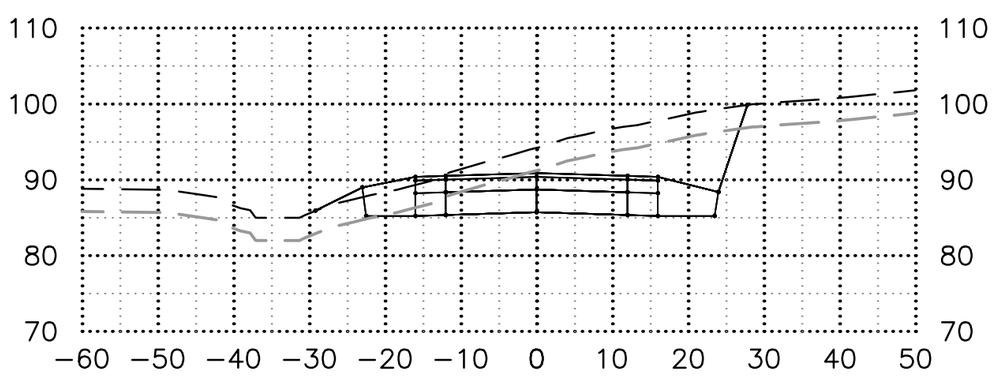

5+00.00

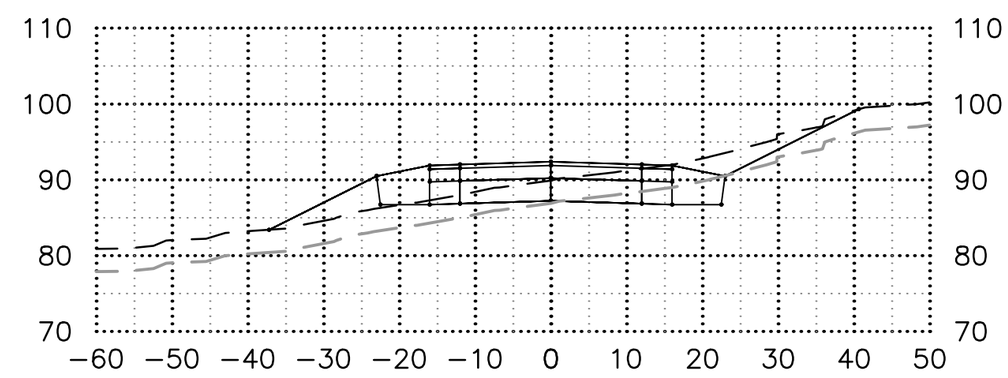

3+00.00

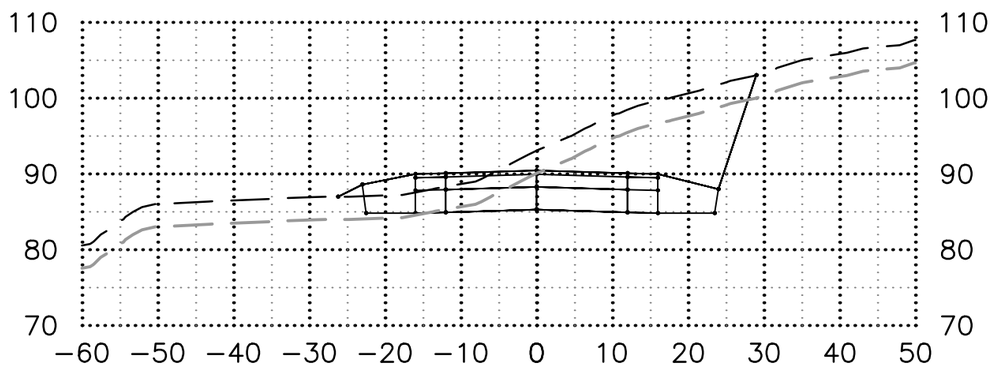

4+50.00

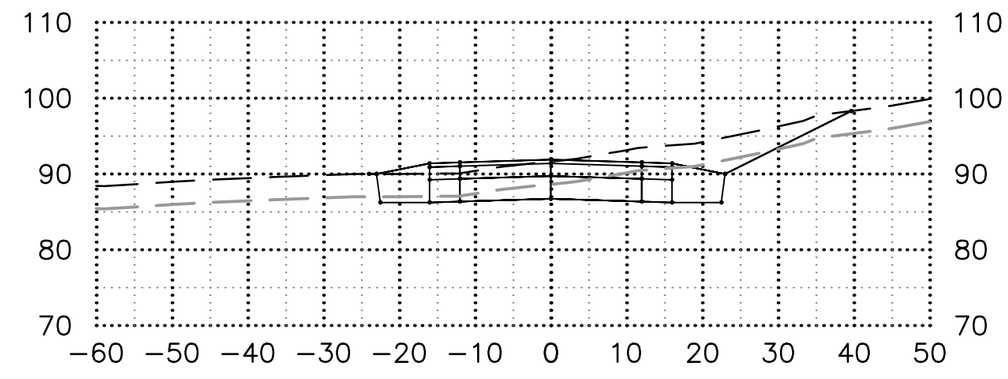

File: \\crweng.com\projects\JobsData\20403.02 Shotgun Cove Road\00 CADD\01 Working Set\01 Civil\00 SOURCE DRAWINGS\03 CORRIDORS\20403.02 Cross Sections_High 2_50ft Sections.dwg

7+00.00

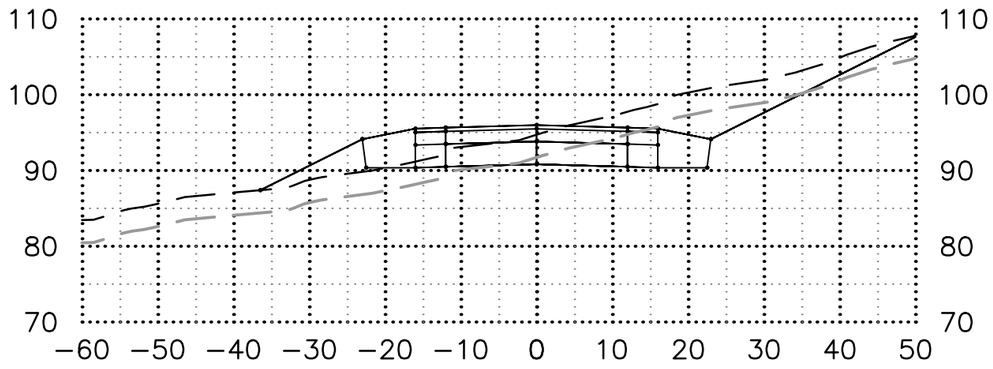

8+50.00

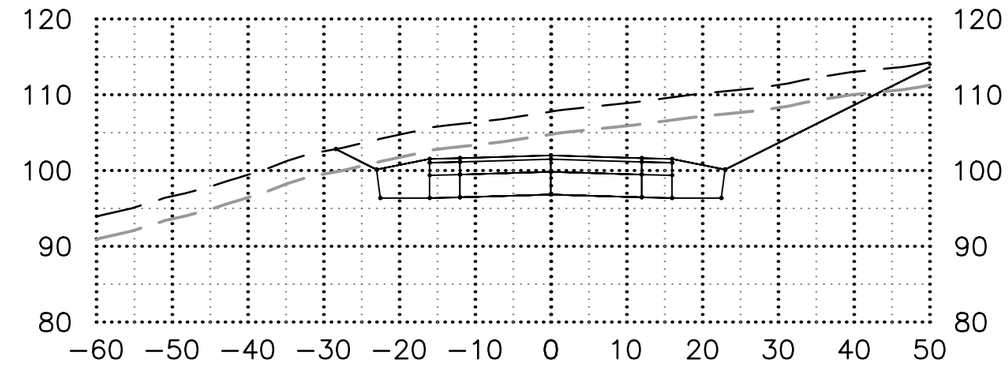

6+50.00

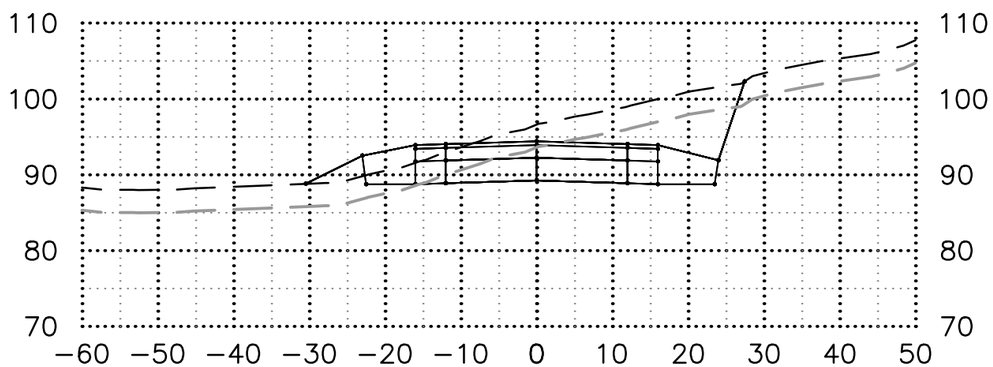

8+00.00

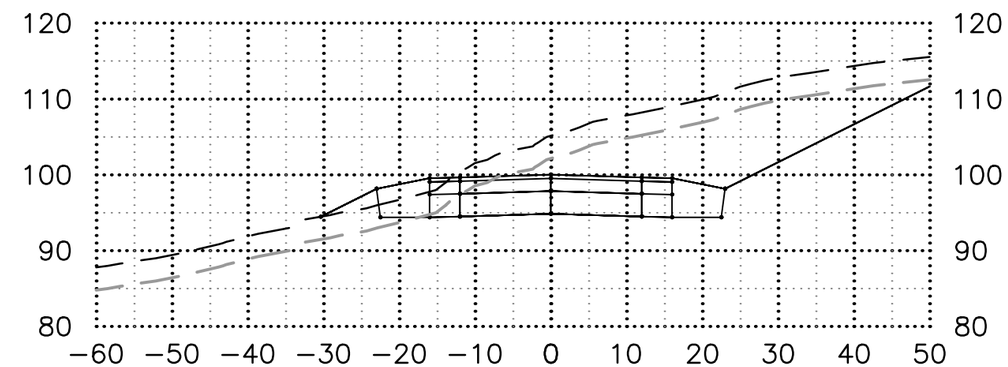

6+00.00

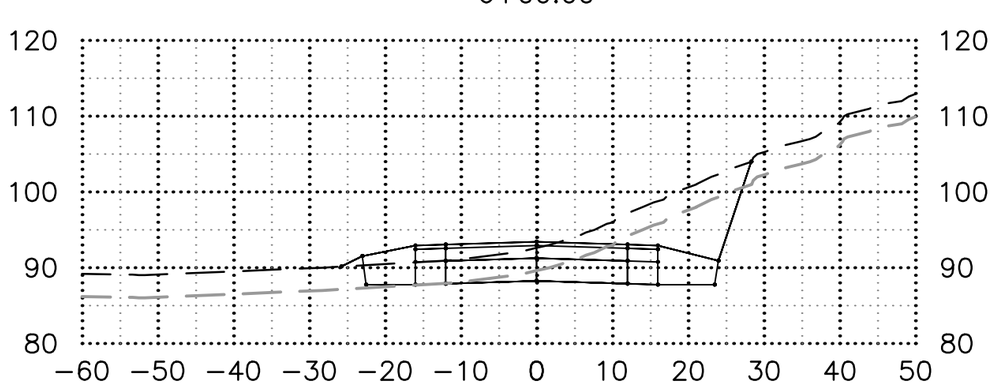

7+50.00

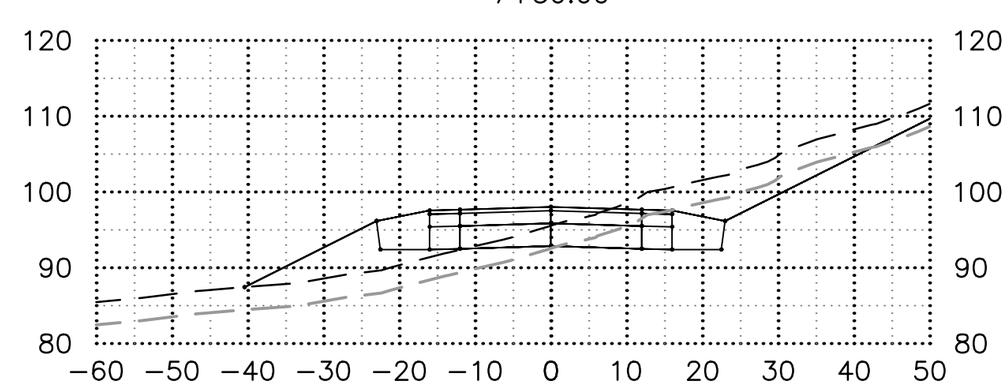

File: \\crweng.com\projects\JobsData\20403.02 Shotgun Cove Road\00 CADD\01 Working Set\01 Civil\00 SOURCE DRAWINGS\03 CORRIDORS\20403.02 Cross Sections_High 2_50ft Sections.dwg

10+00.00

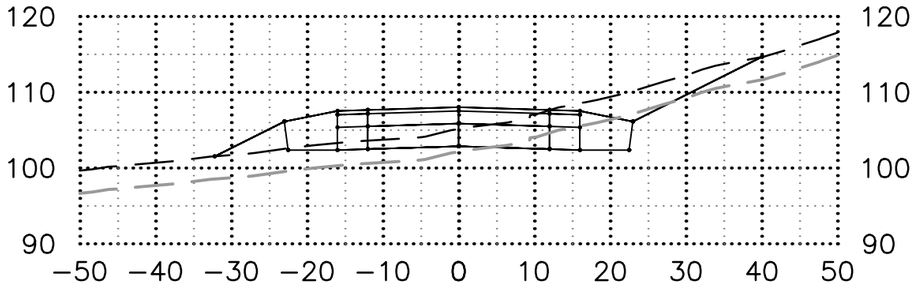

11+50.00

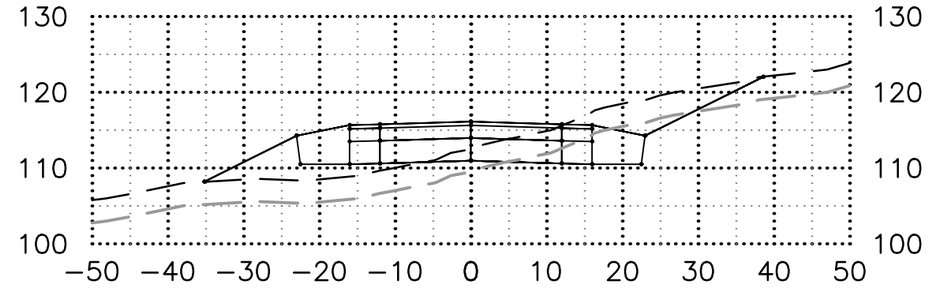

9+50.00

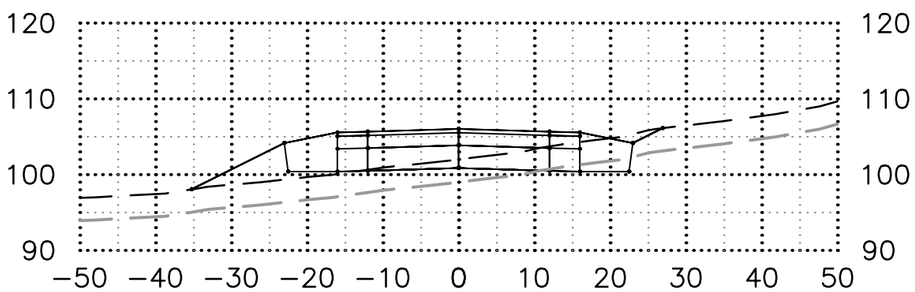

11+00.00

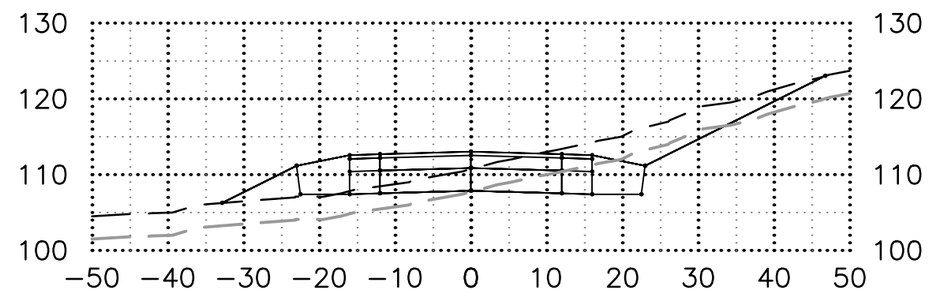

9+00.00

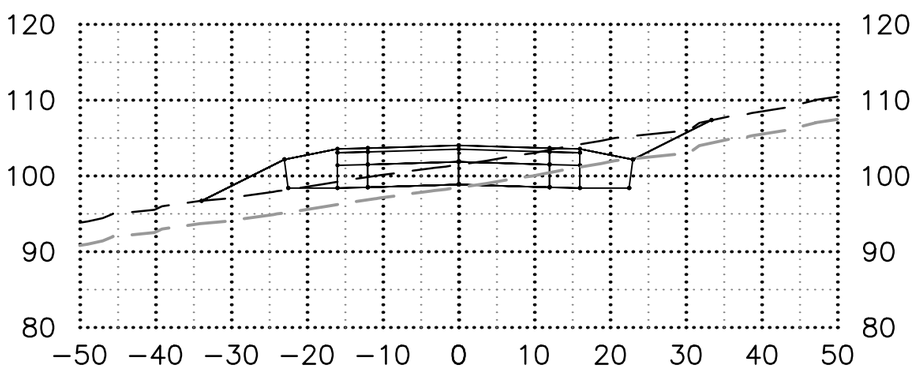

10+50.00

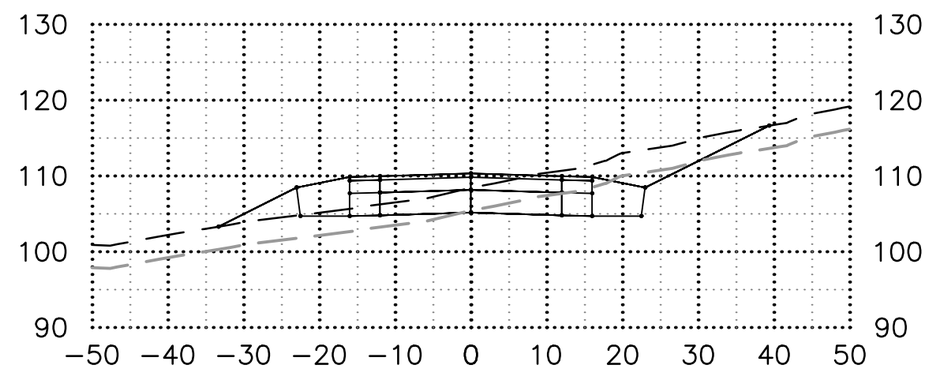

File: \\crweng.com\projects\JobsData\20403.02 Shotgun Cove Road\00 CADD\01 Working Set\01 Civil\00 SOURCE DRAWINGS\03 CORRIDORS\20403.02 Cross Sections_High 2_50ft Sections.dwg

13+00.00

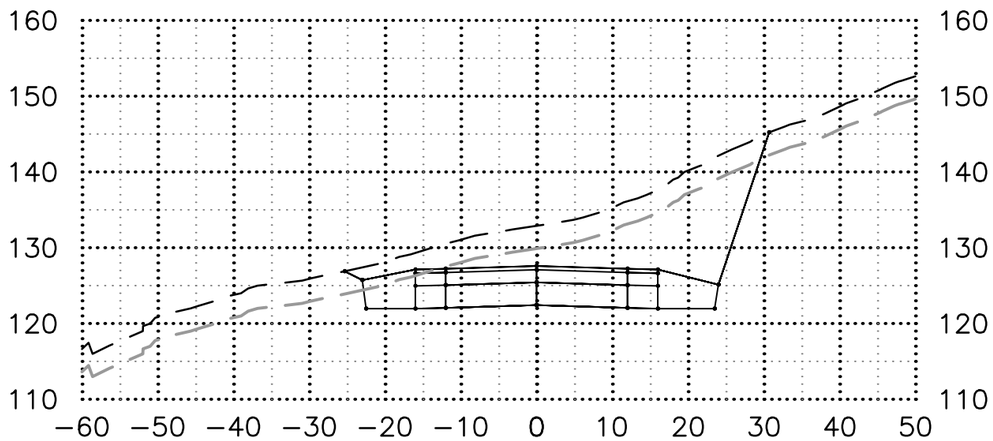

14+50.00

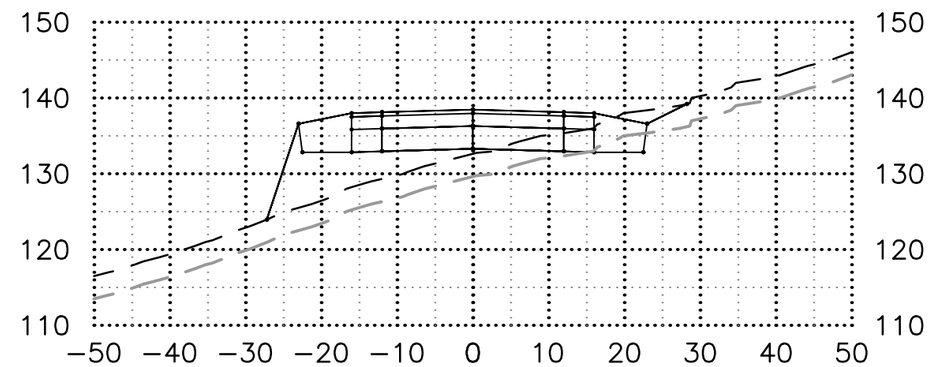

12+50.00

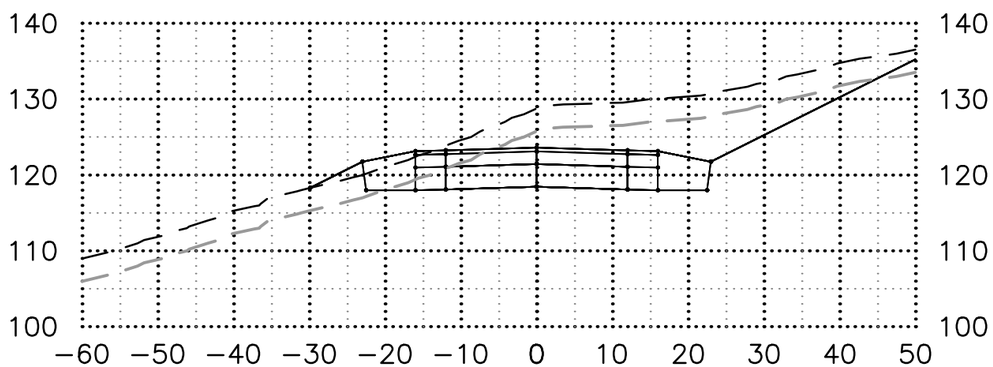

14+00.00

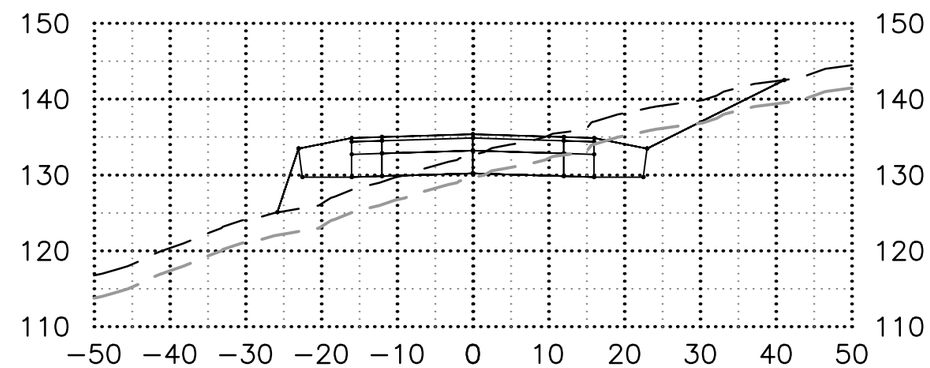

12+00.00

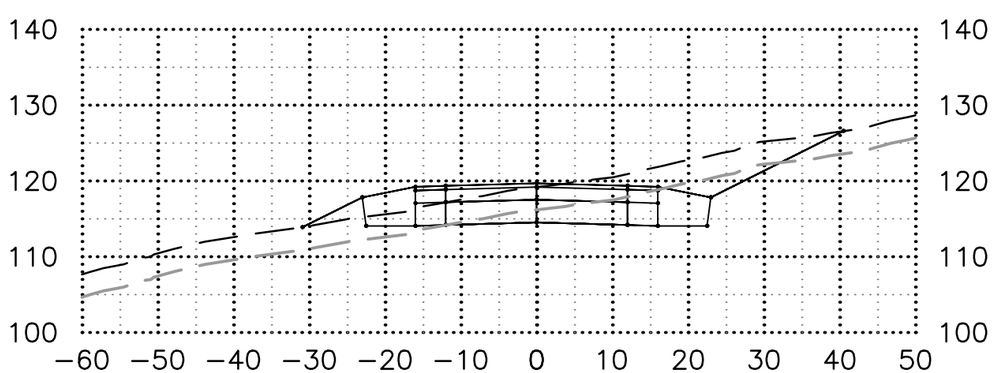

13+50.00

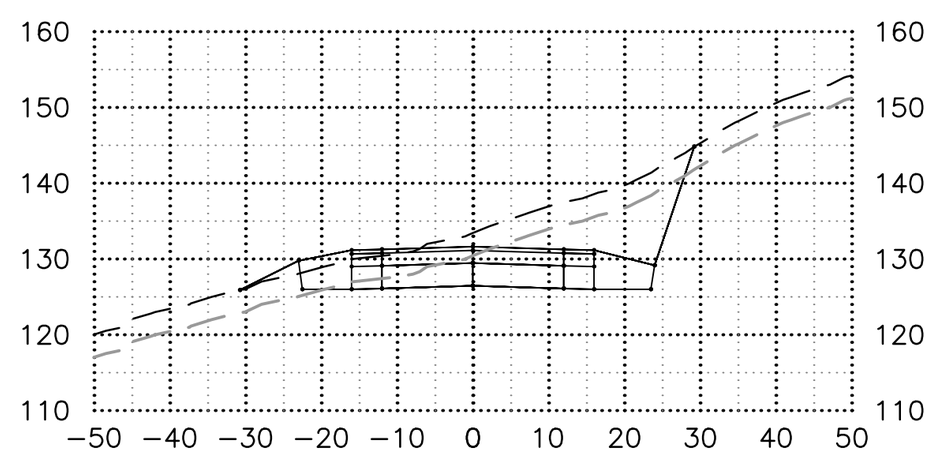

File: \\crweng.com\projects\JobsData\20403.02 Shotgun Cove Road\00 CADD\01 Working Set\01 Civil\00 SOURCE DRAWINGS\03 CORRIDORS\20403.02 Cross Sections_High 2_50ft Sections.dwg

16+00.00

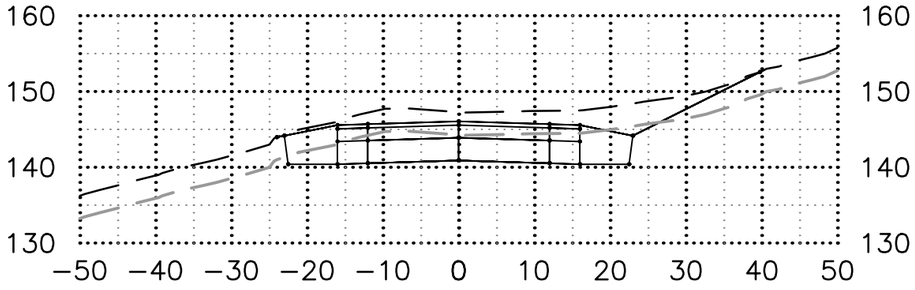

15+50.00

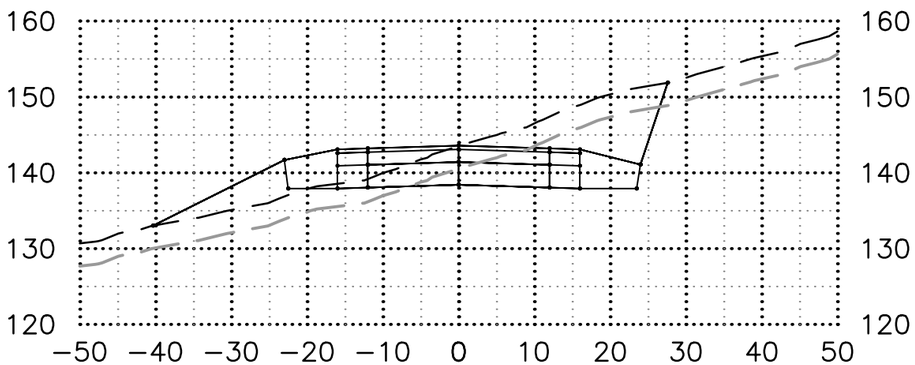

15+00.00

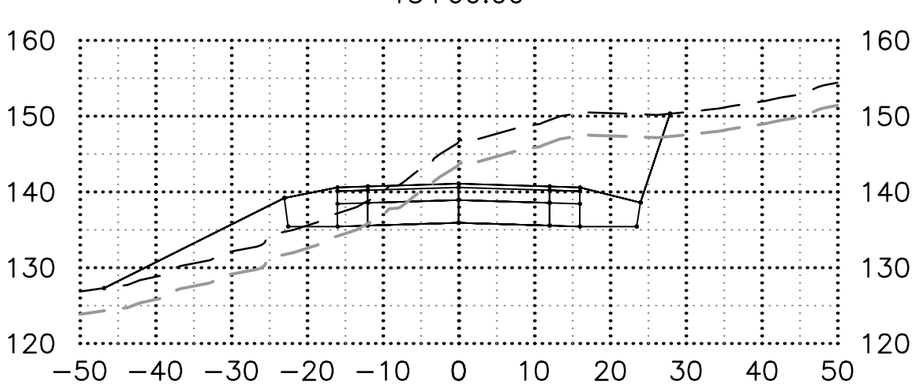

17+50.00

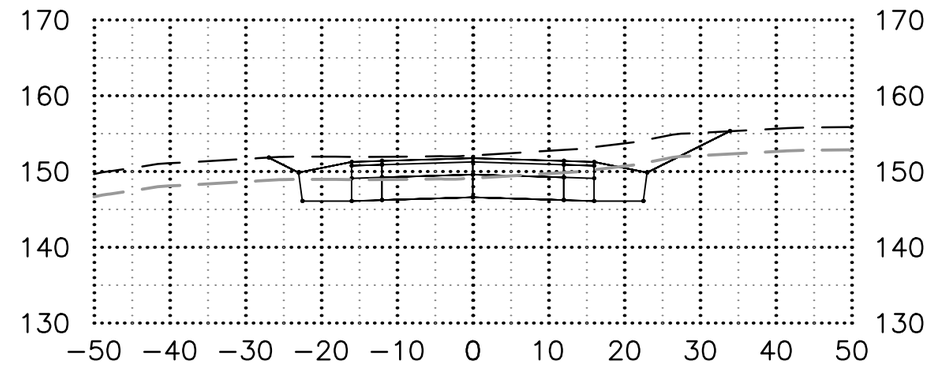

17+00.00

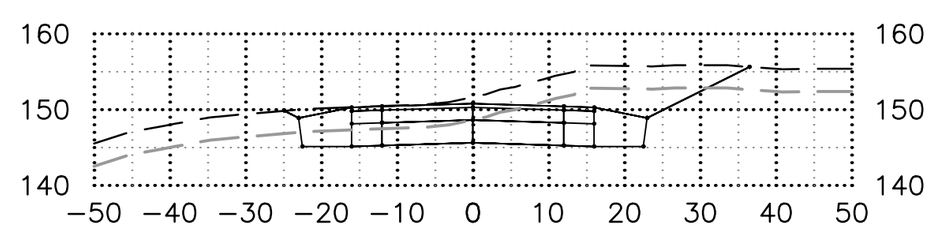

16+50.00

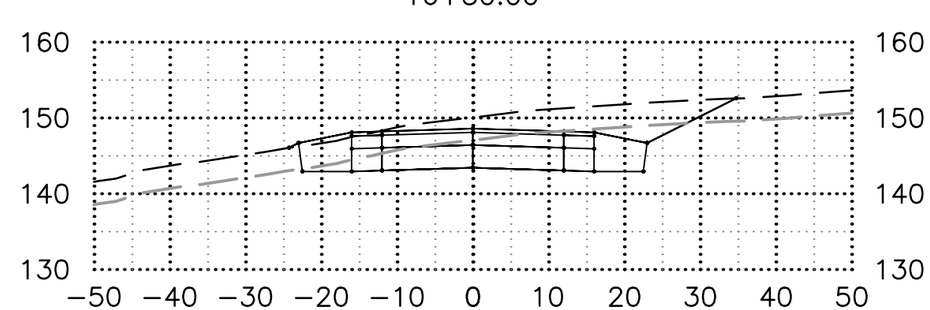

File: \\crweng.com\projects\JobsData\20403.02 Shotgun Cove Road\00 CADD\01 Working Set\01 Civil\00 SOURCE DRAWINGS\03 CORRIDORS\20403.02 Cross Sections_High 2_50ft Sections.dwg

19+00.00

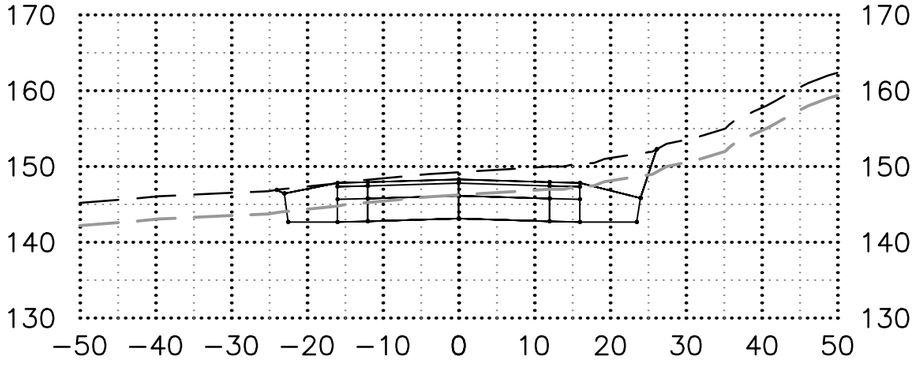

18+50.00

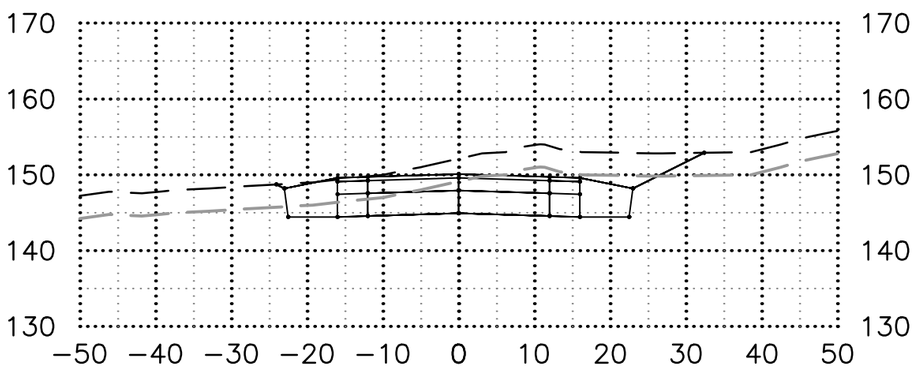

20+00.00

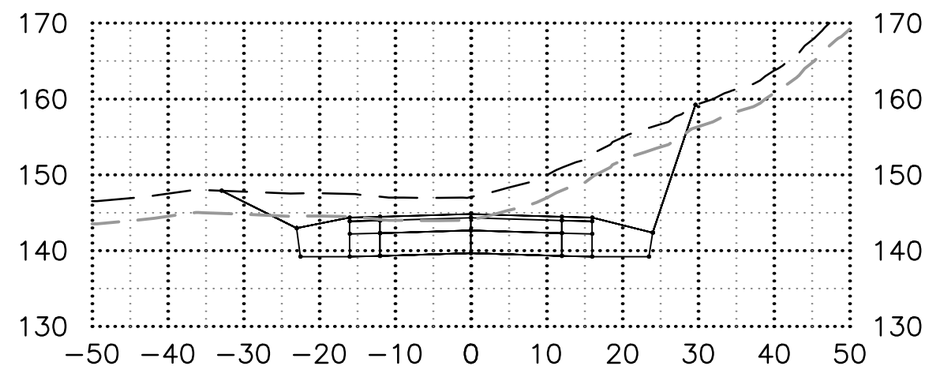

18+00.00

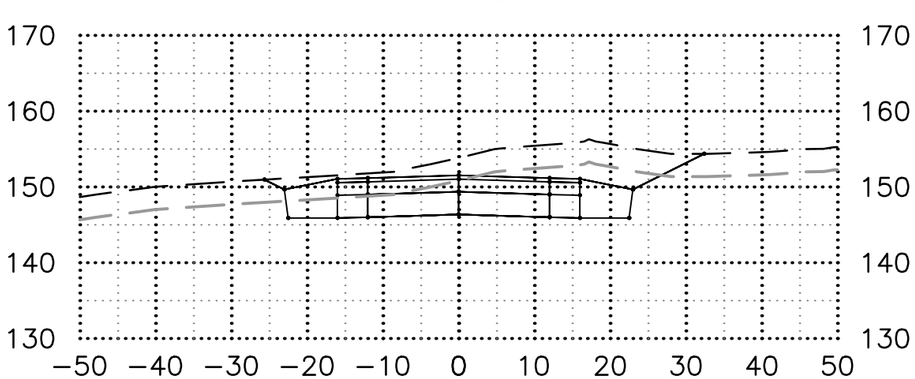

19+50.00

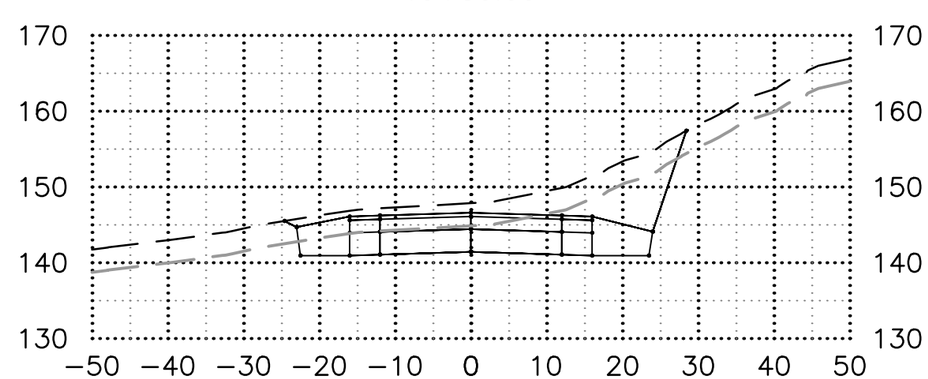

File: \\crweng.com\projects\JobsData\20403.02 Shotgun Cove Road\00 CADD\01 Working Set\01 Civil\00 SOURCE DRAWINGS\03 CORRIDORS\20403.02 Cross Sections_High 2_50ft Sections.dwg

21+00.00

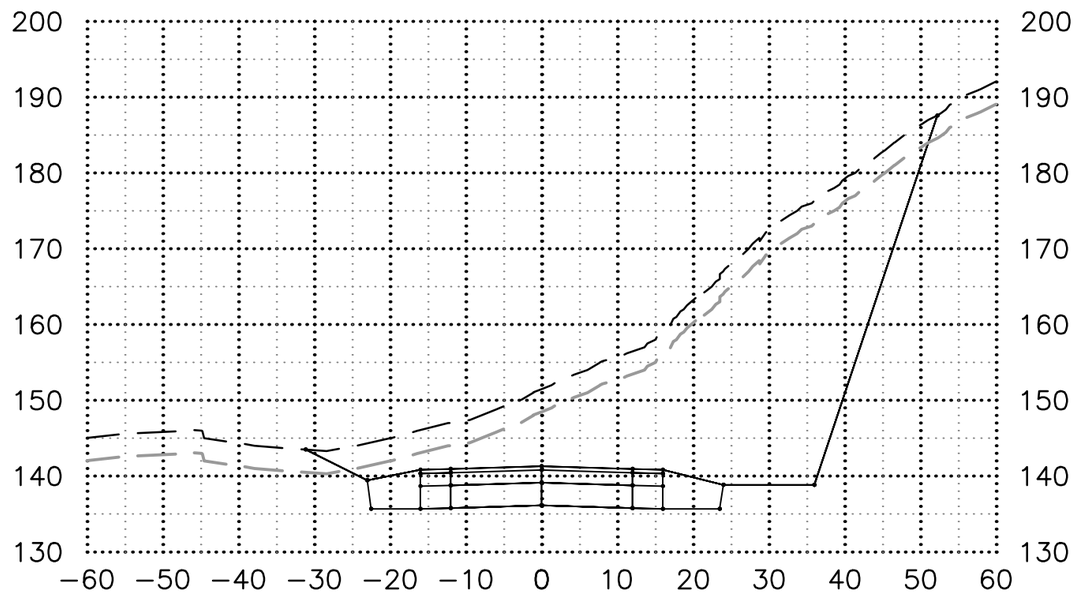

22+00.00

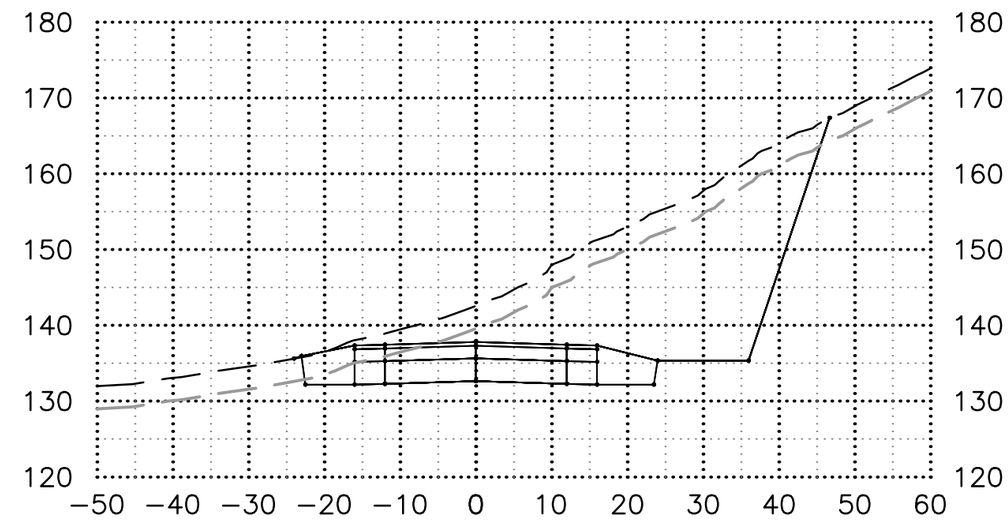

20+50.00

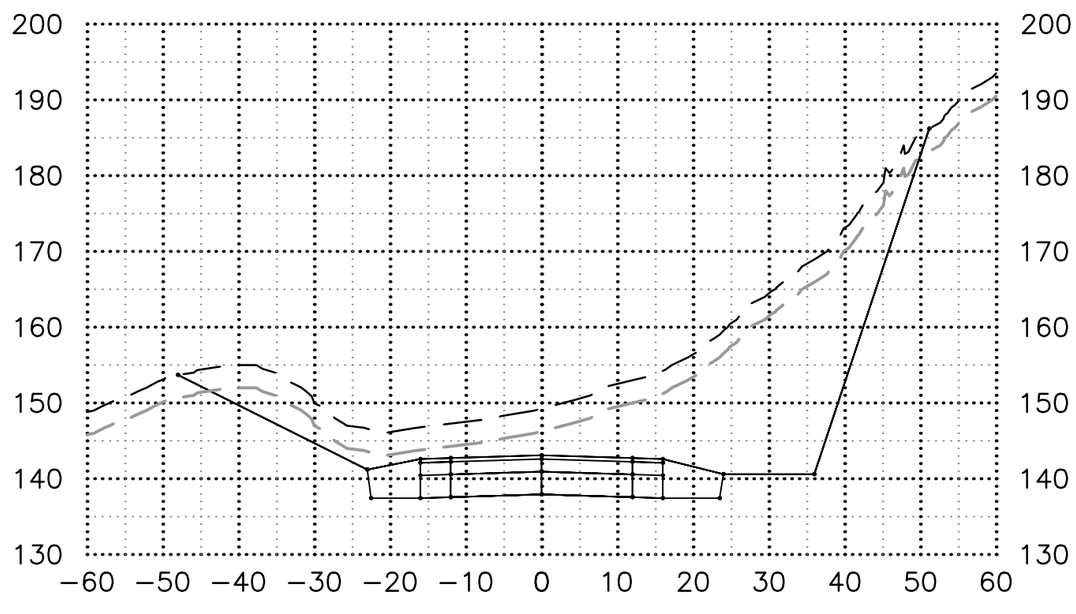

21+50.00

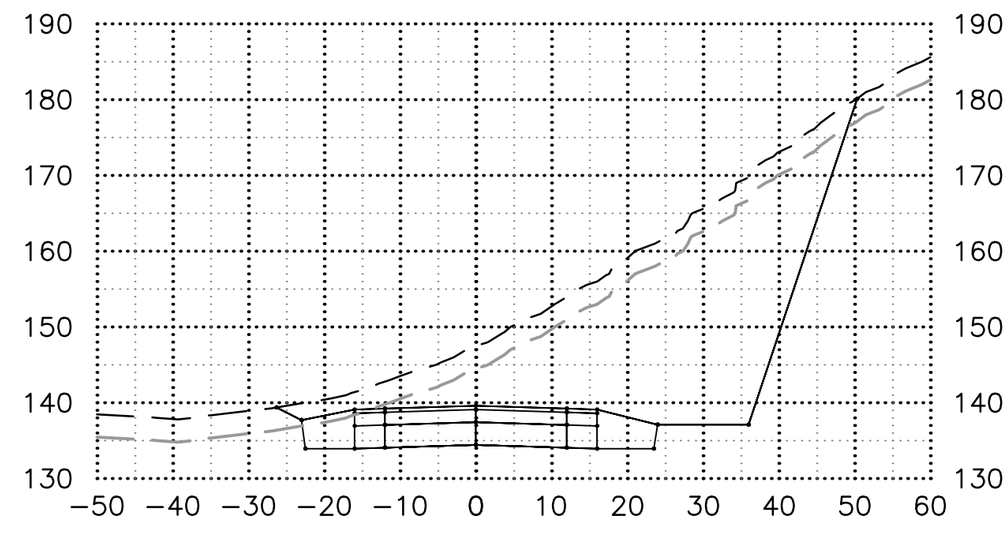

File: \\crweng.com\projects\JobsData\20403.02 Shotgun Cove Road\00 CADD\01 Working Set\01 Civil\00 SOURCE DRAWINGS\03 CORRIDORS\20403.02 Cross Sections_High 2_50ft Sections.dwg

23+00.00

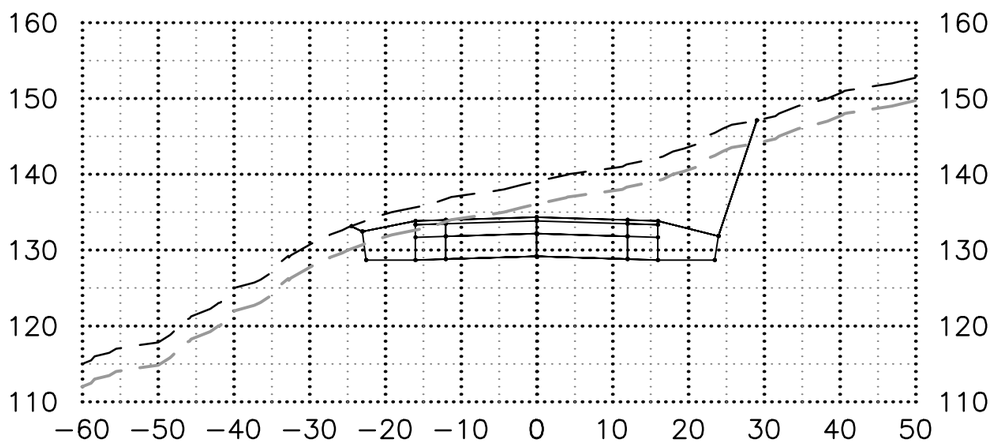

24+00.00

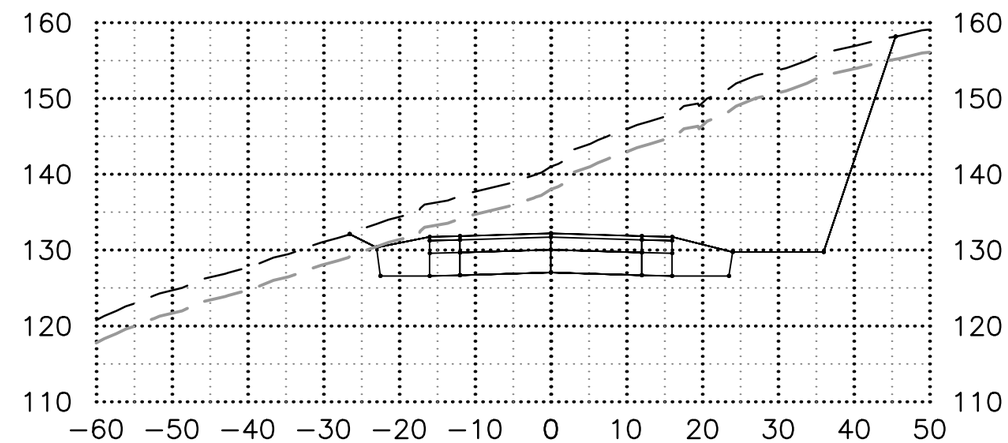

22+50.00

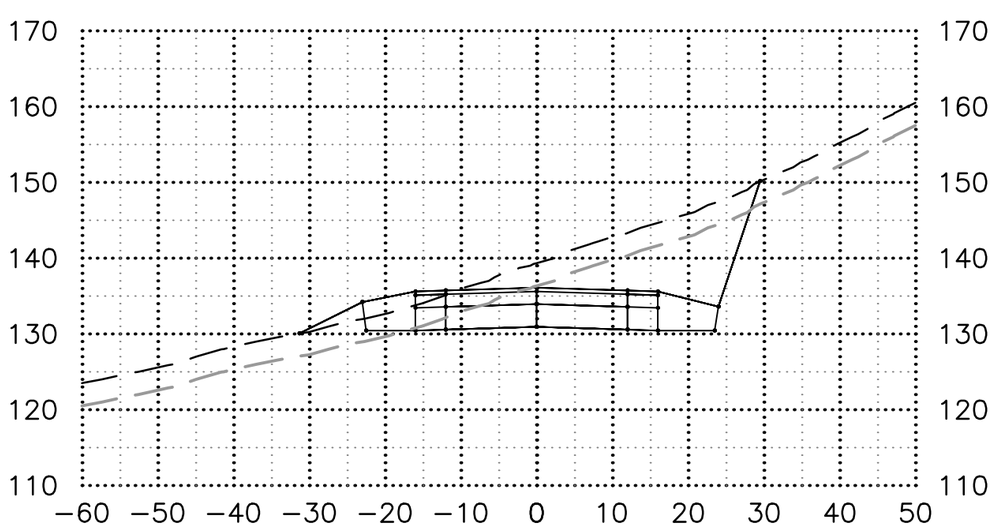

23+50.00

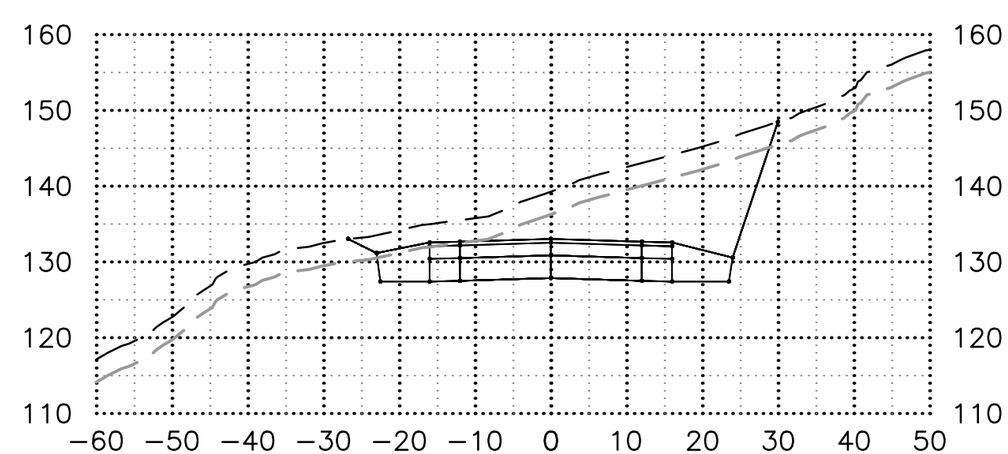

File: \\crweng.com\projects\JobsData\20403.02 Shotgun Cove Road\00 CADD\01 Working Set\01 Civil\00 SOURCE DRAWINGS\03 CORRIDORS\20403.02 Cross Sections_High 2_50ft Sections.dwg

25+50.00

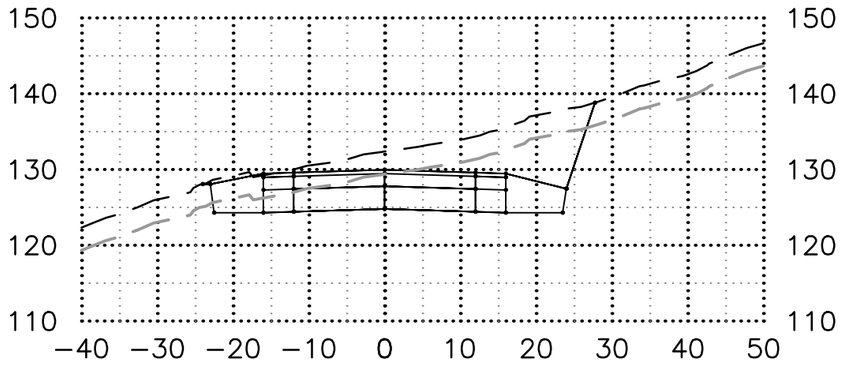

27+00.00

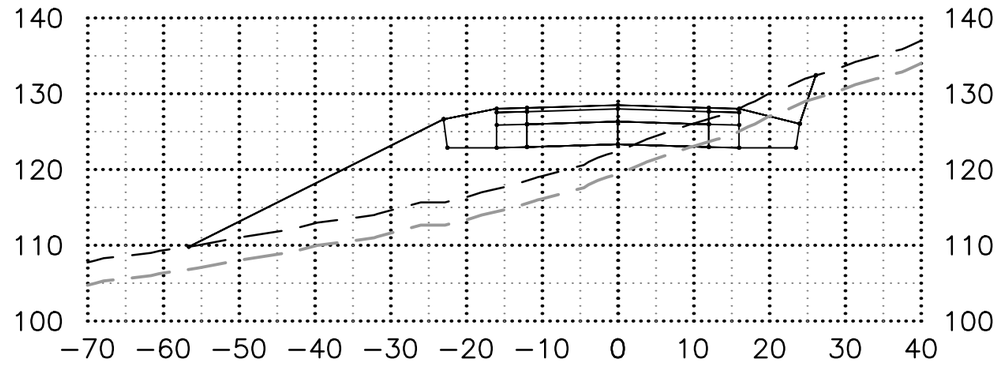

25+00.00

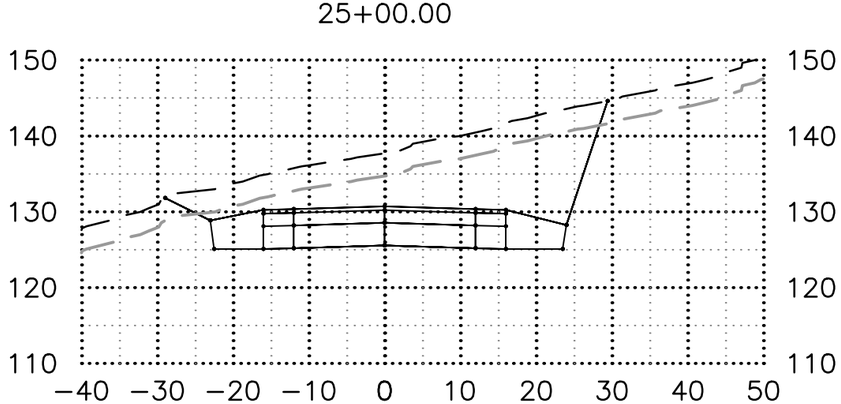

26+50.00

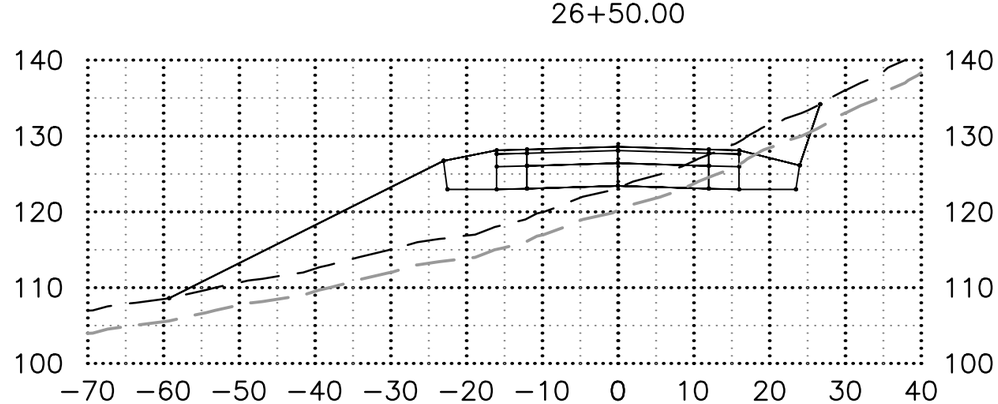

24+50.00

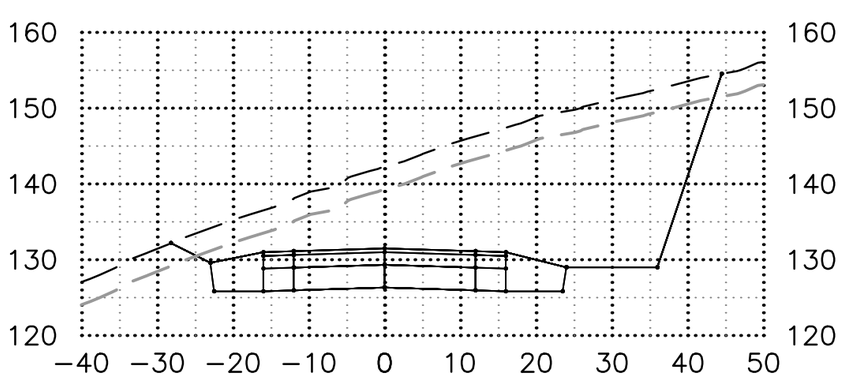

26+00.00

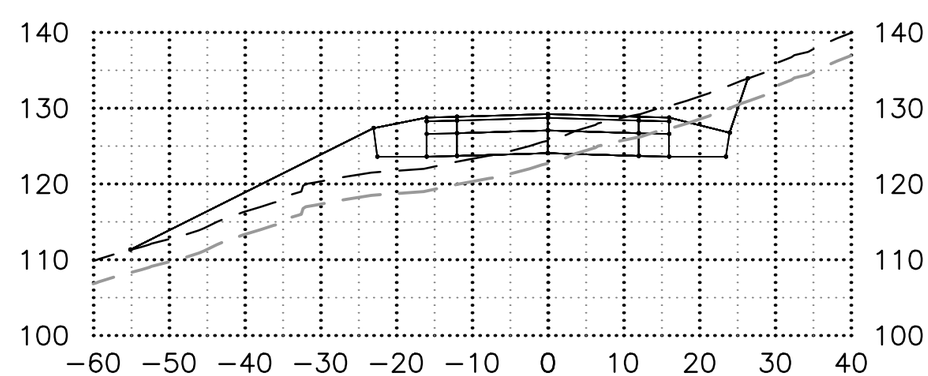

File: \\crweng.com\projects\JobsData\20403.02 Shotgun Cove Road\00 CADD\01 Working Set\01 Civil\00 SOURCE DRAWINGS\03 CORRIDORS\20403.02 Cross Sections_High 2_50ft Sections.dwg

28+50.00

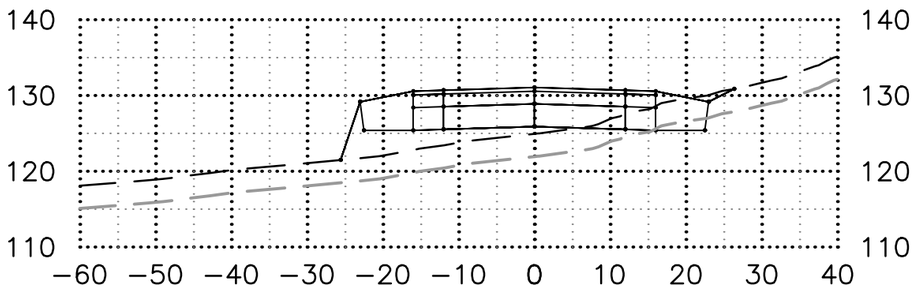

30+00.00

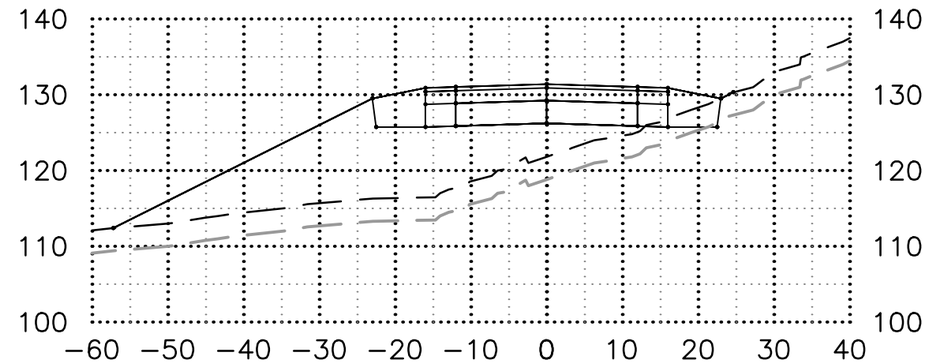

28+00.00

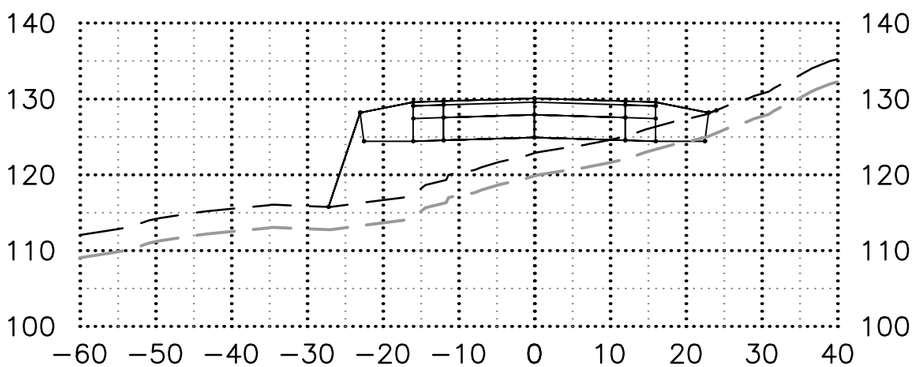

29+50.00

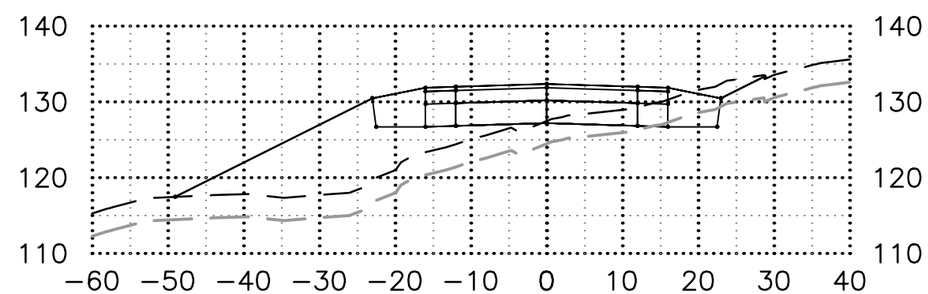

27+50.00

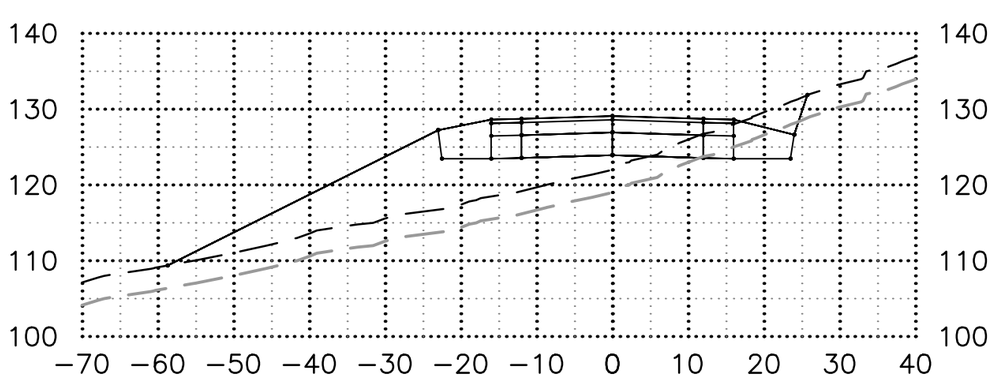

29+00.00

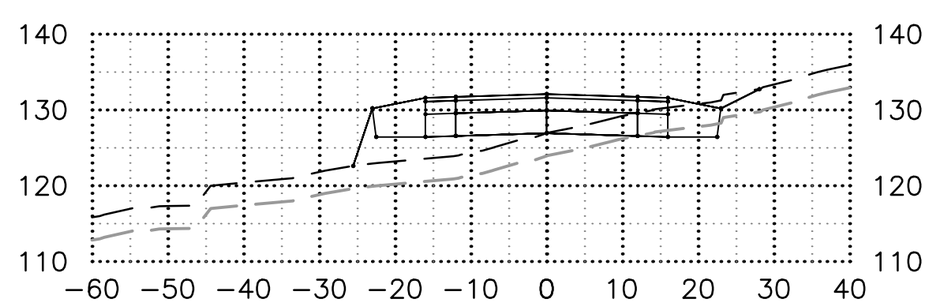

File: \\crweng.com\projects\JobsData\20403.02 Shotgun Cove Road\00 CADD\01 Working Set\01 Civil\00 SOURCE DRAWINGS\03 CORRIDORS\20403.02 Cross Sections_High 2_50ft Sections.dwg

31+50.00

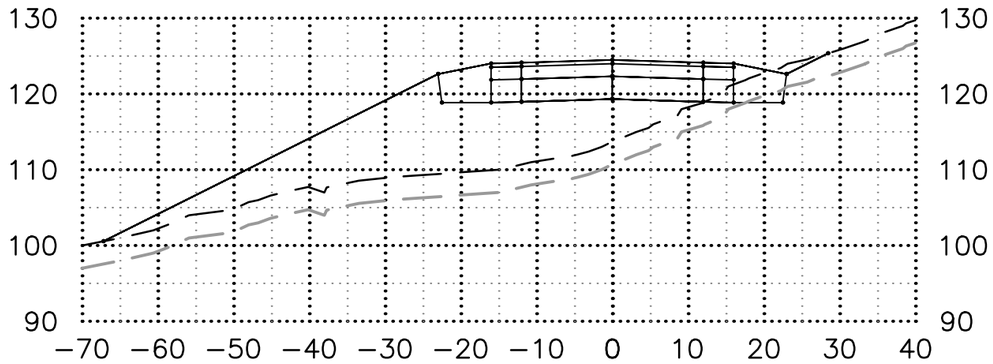

33+00.00

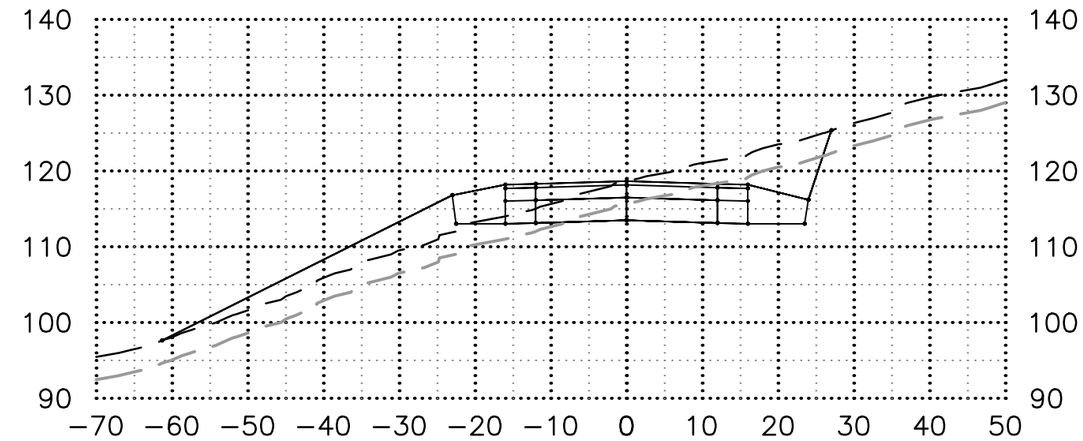

31+00.00

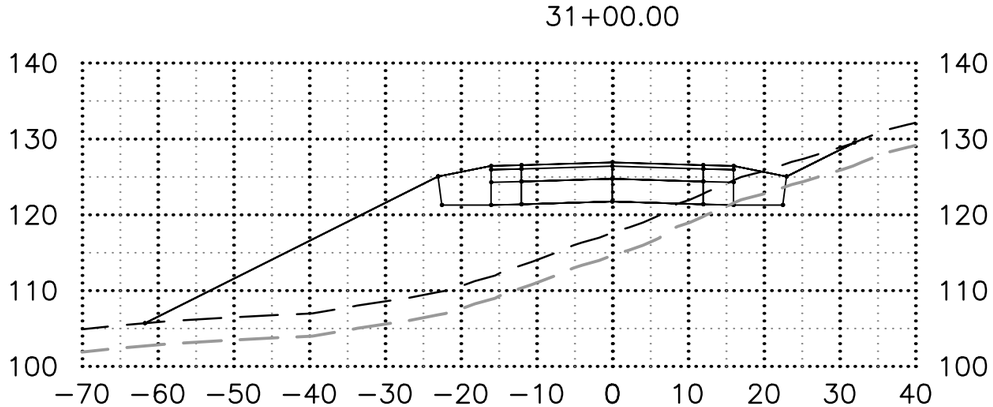

32+50.00

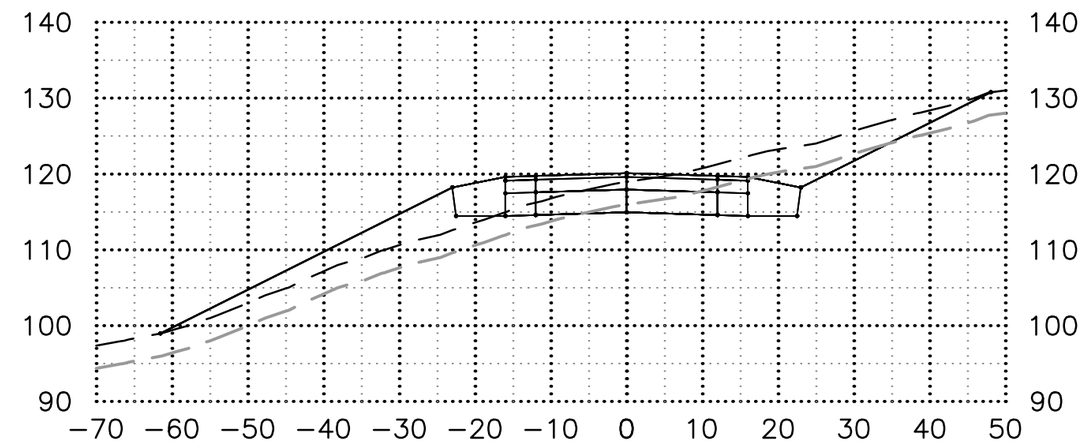

30+50.00

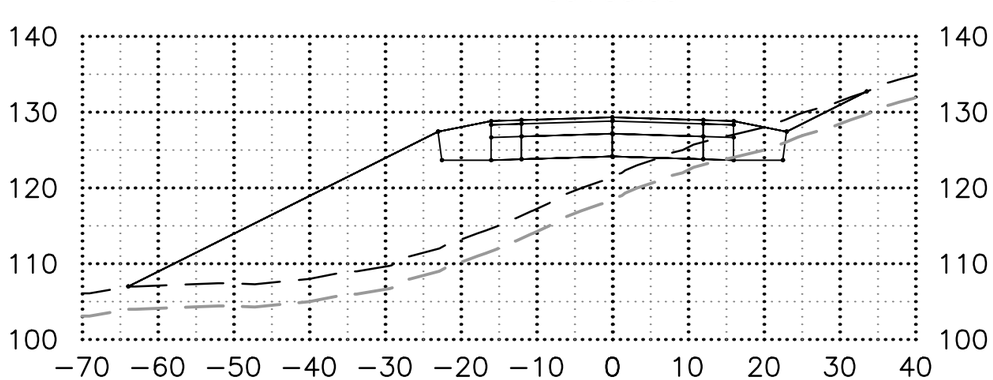

32+00.00

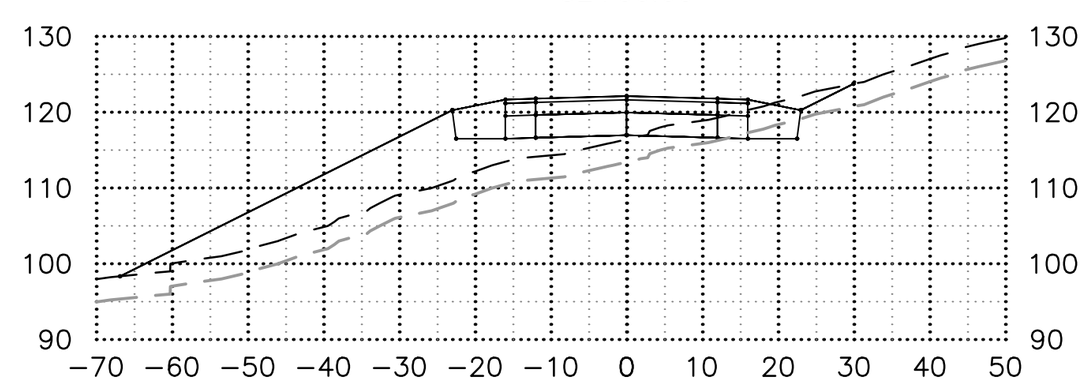

File: \\crweng.com\projects\JobsData\20403.02 Shotgun Cove Road\00 CADD\01 Working Set\01 Civil\00 SOURCE DRAWINGS\03 CORRIDORS\20403.02 Cross Sections_High 2_50ft Sections.dwg

34+00.00

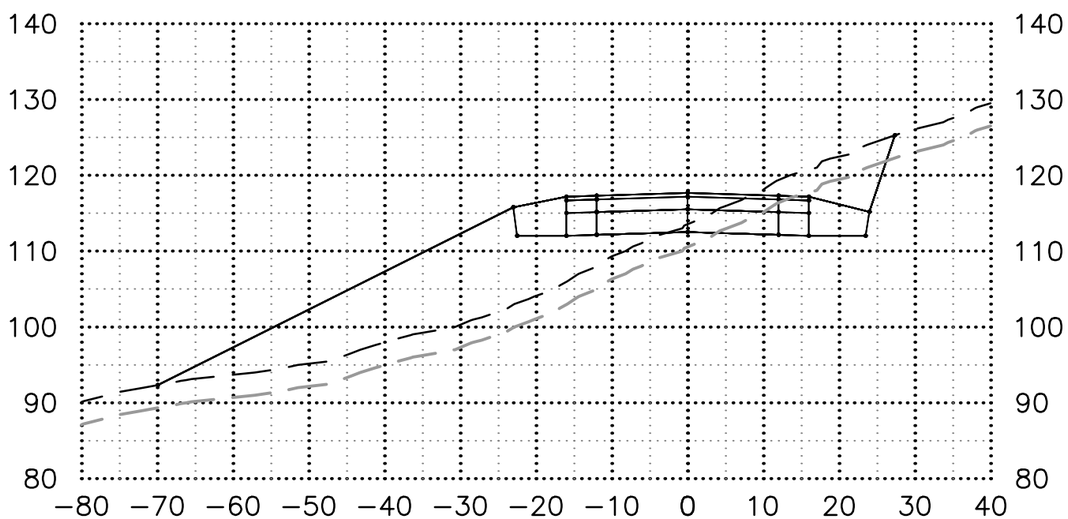

35+00.00

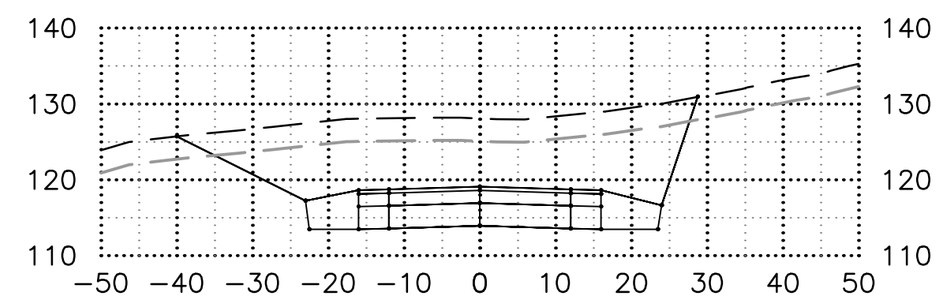

33+50.00

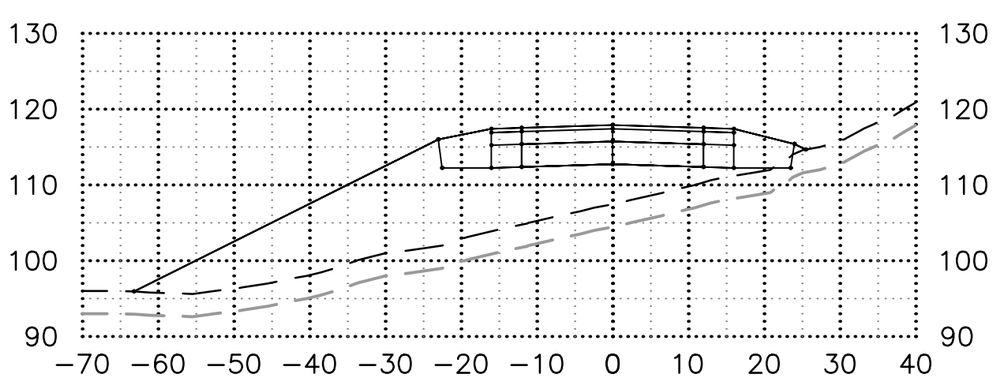

34+50.00

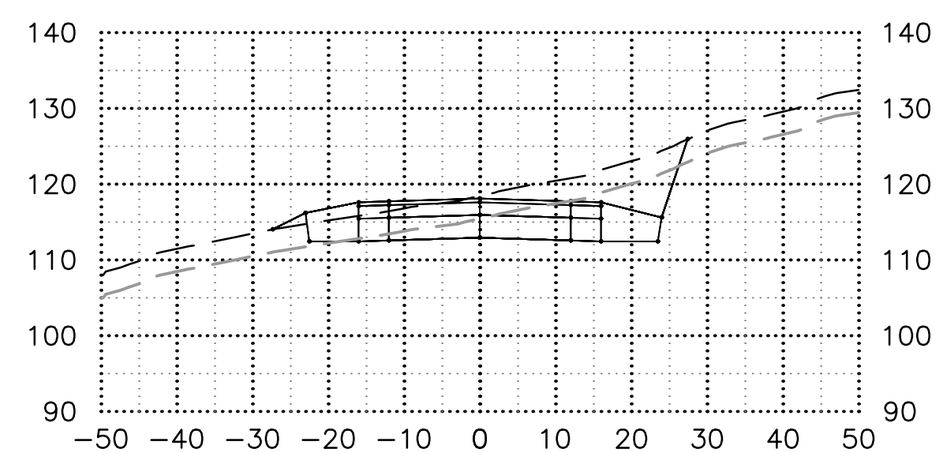

File: \\crweng.com\projects\JobsData\20403.02 Shotgun Cove Road\00 CADD\01 Working Set\01 Civil\00 SOURCE DRAWINGS\03 CORRIDORS\20403.02 Cross Sections_High 2_50ft Sections.dwg

36+50.00

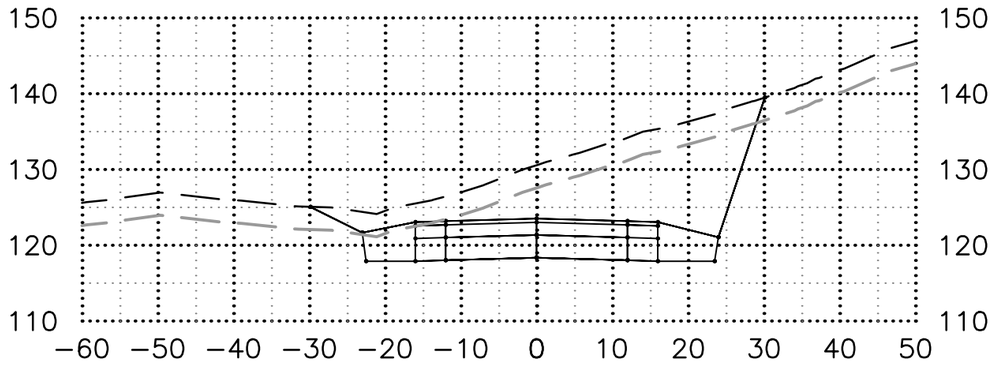

38+00.00

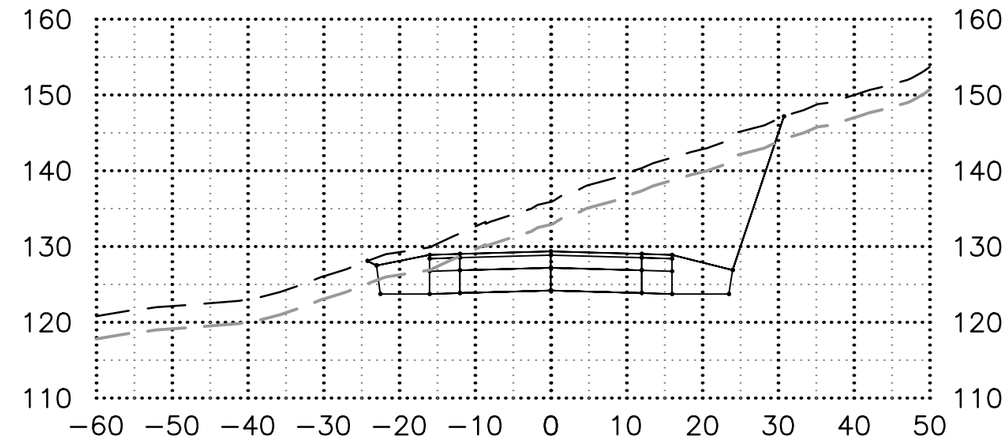

36+00.00

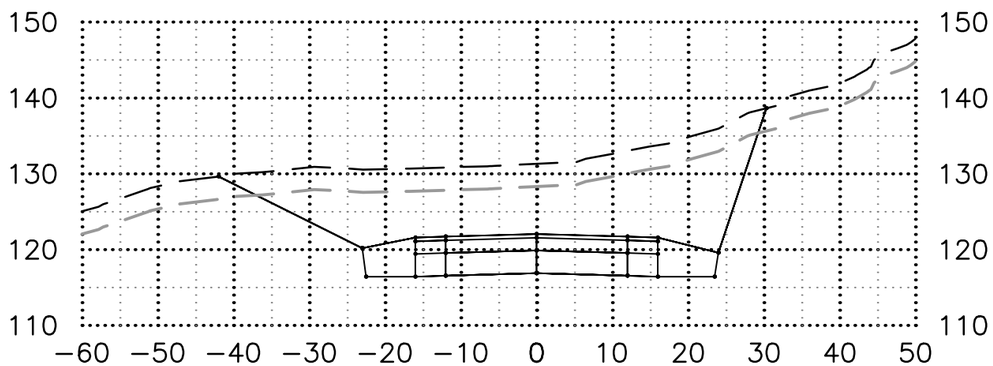

37+50.00

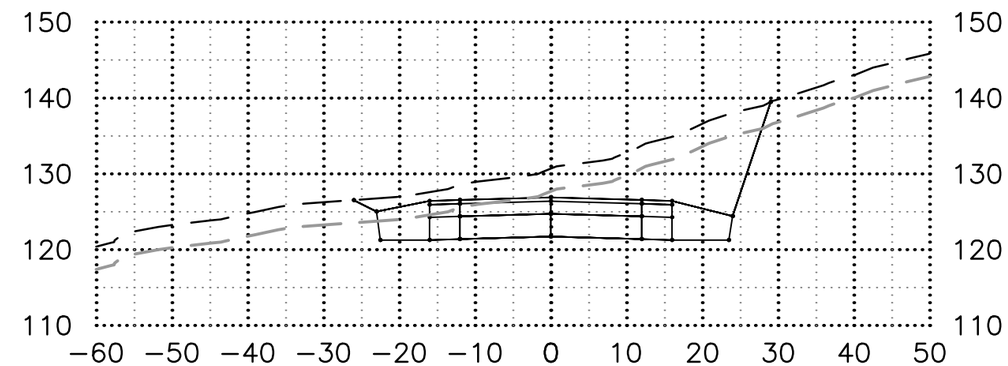

35+50.00

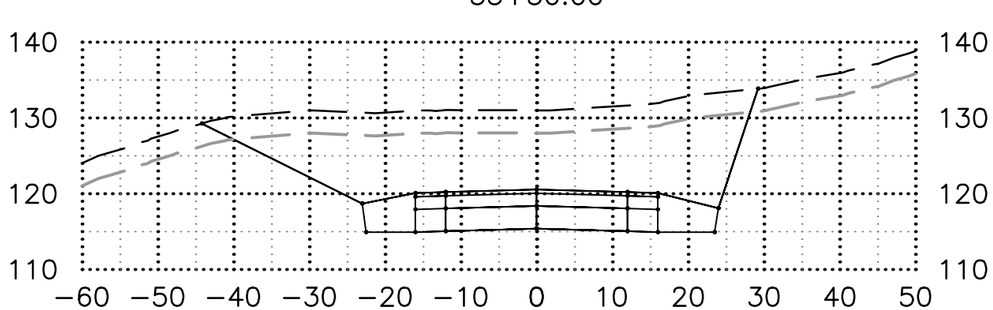

37+00.00

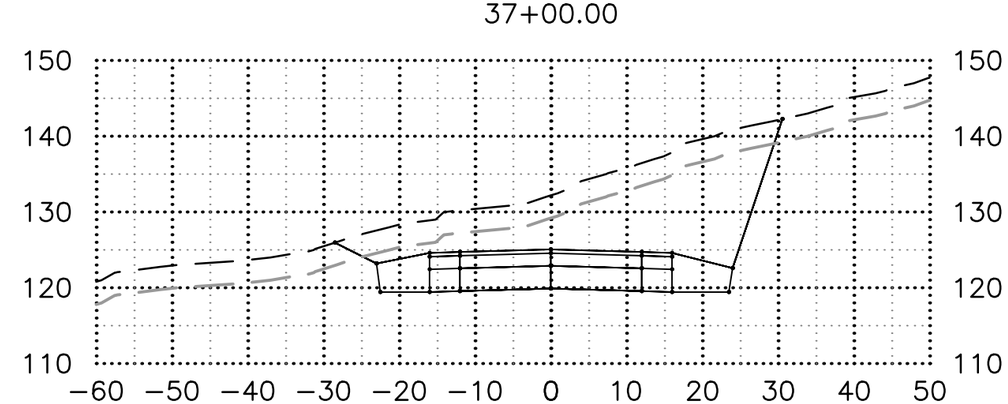

File: \\crweng.com\projects\JobsData\20403.02 Shotgun Cove Road\00 CADD\01 Working Set\01 Civil\00 SOURCE DRAWINGS\03 CORRIDORS\20403.02 Cross Sections_High 2_50ft Sections.dwg

39+50.00

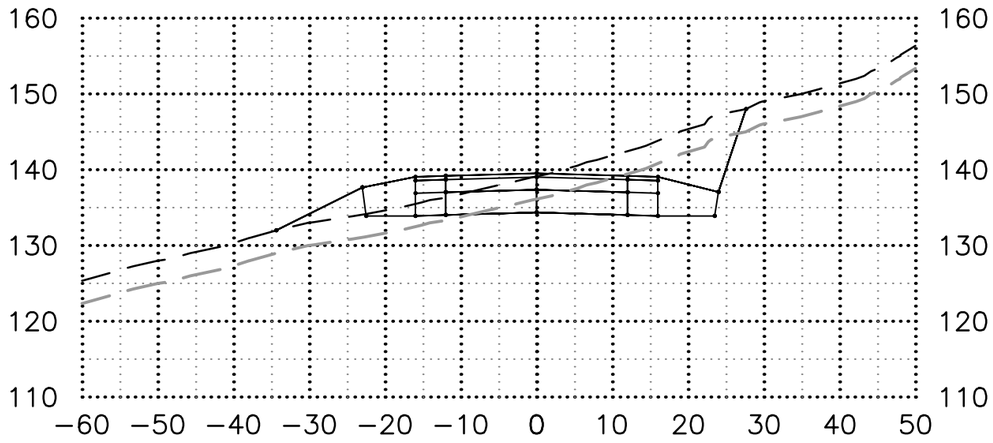

41+00.00

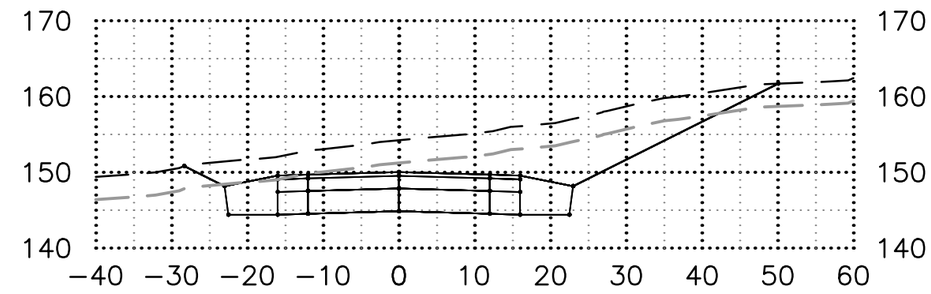

39+00.00

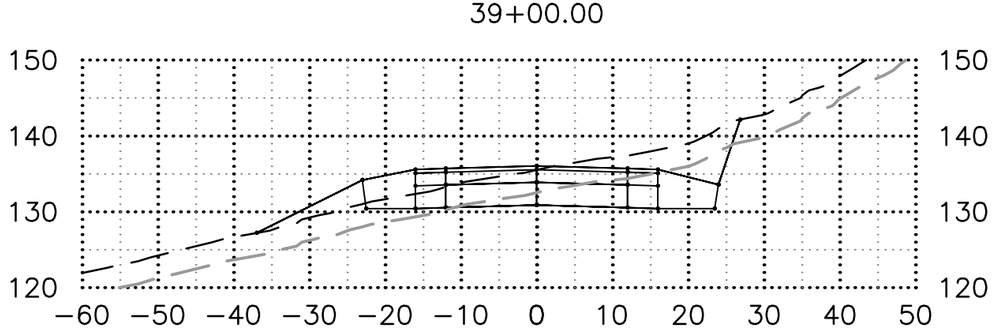

40+50.00

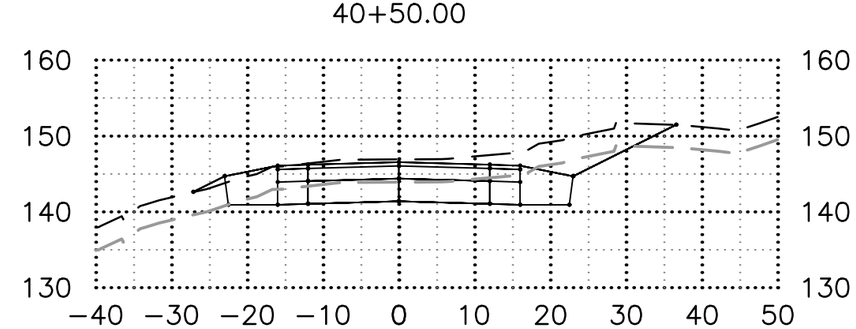

38+50.00

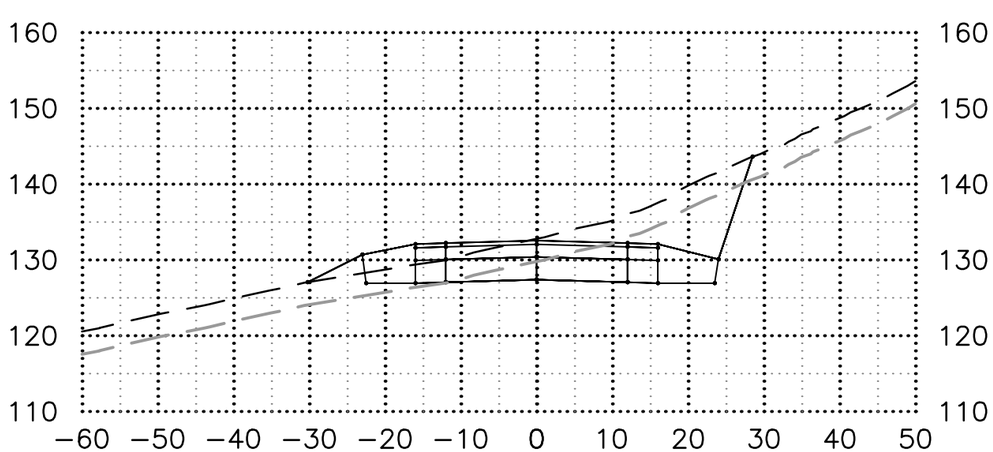

40+00.00

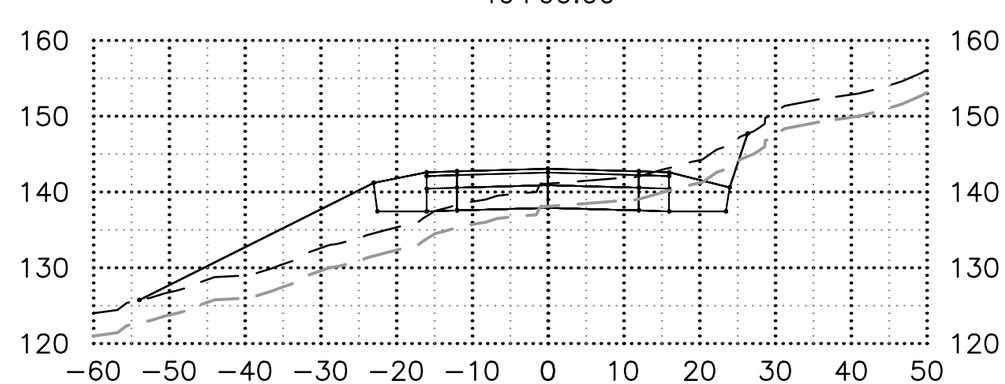

File: \\crweng.com\projects\JobsData\20403.02 Shotgun Cove Road\00 CADD\01 Working Set\01 Civil\00 SOURCE DRAWINGS\03 CORRIDORS\20403.02 Cross Sections_High 2_50ft Sections.dwg

42+50.00

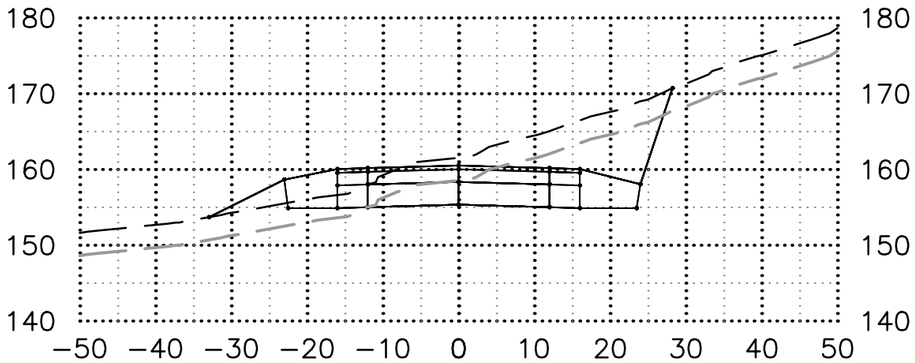

44+00.00

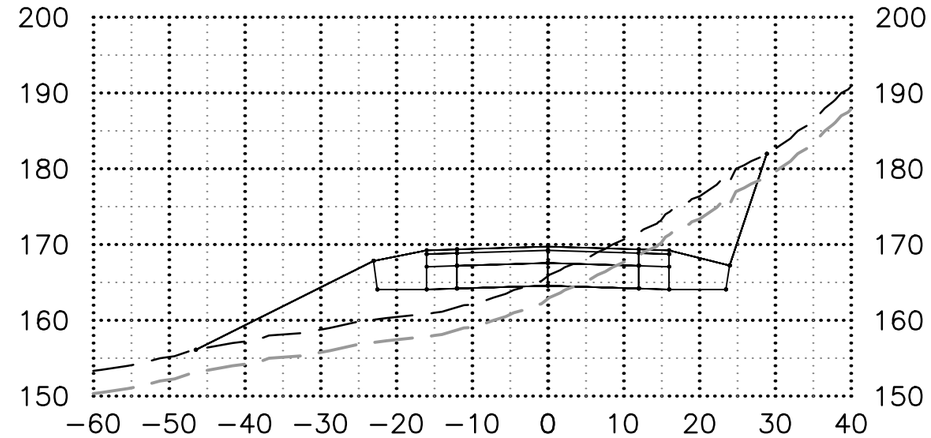

42+00.00

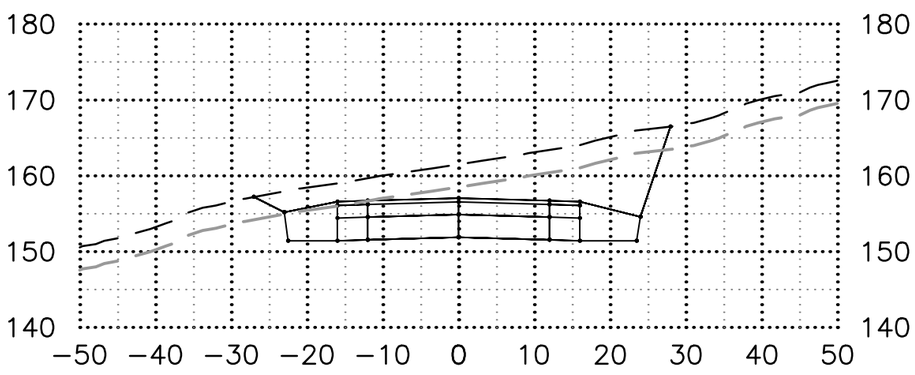

43+50.00

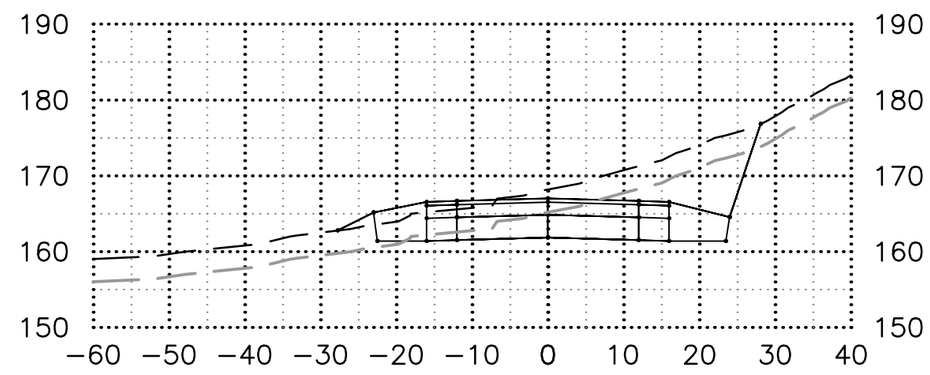

41+50.00

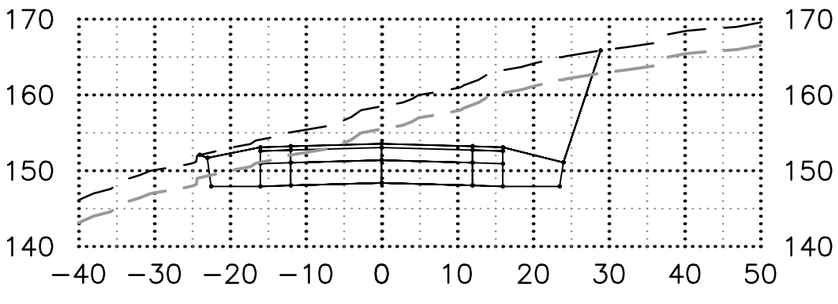

43+00.00

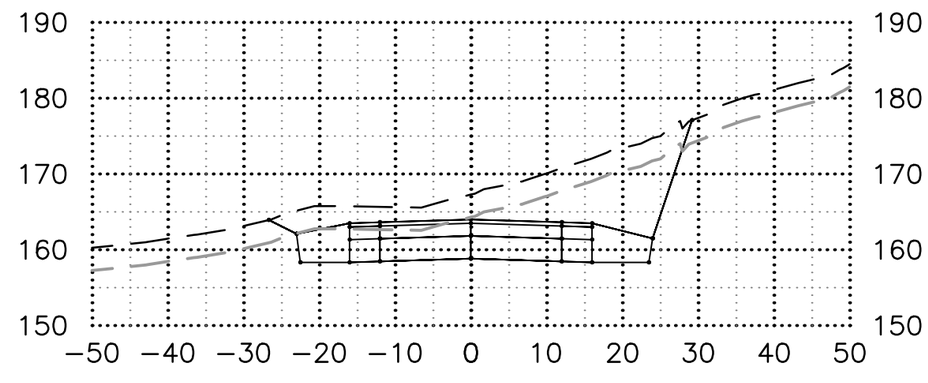

File: \\crweng.com\projects\JobsData\20403.02 Shotgun Cove Road\00 CADD\01 Working Set\01 Civil\00 SOURCE DRAWINGS\03 CORRIDORS\20403.02 Cross Sections_High 2_50ft Sections.dwg

45+00.00

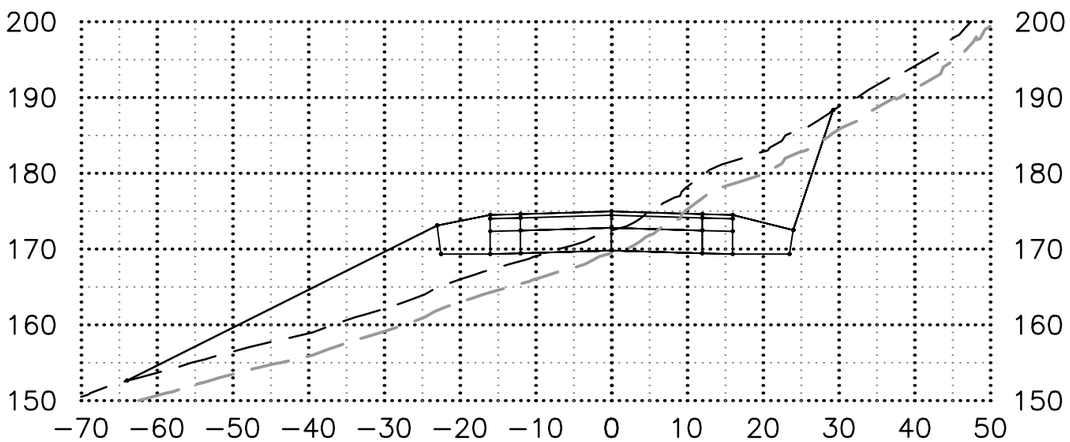

44+50.00

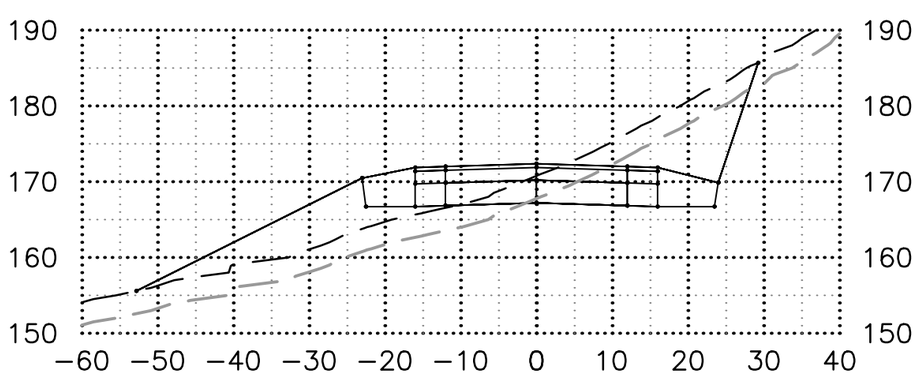

45+50.00

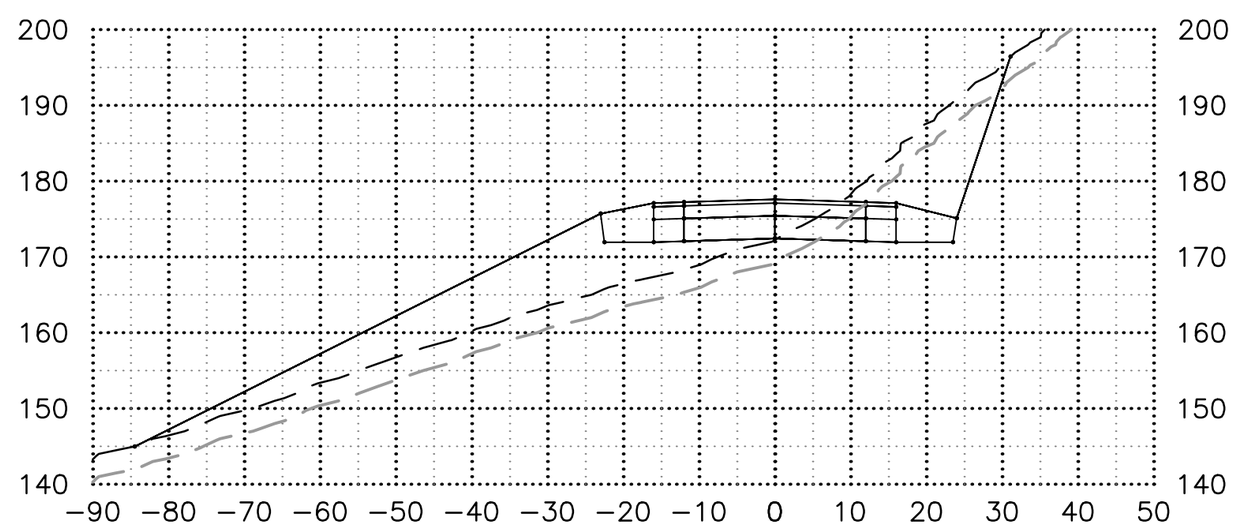

File: \\crweng.com\projects\JobsData\20403.02 Shotgun Cove Road\00 CADD\01 Working Set\01 Civil\00 SOURCE DRAWINGS\03 CORRIDORS\20403.02 Cross Sections_High 2_50ft Sections.dwg

46+50.00

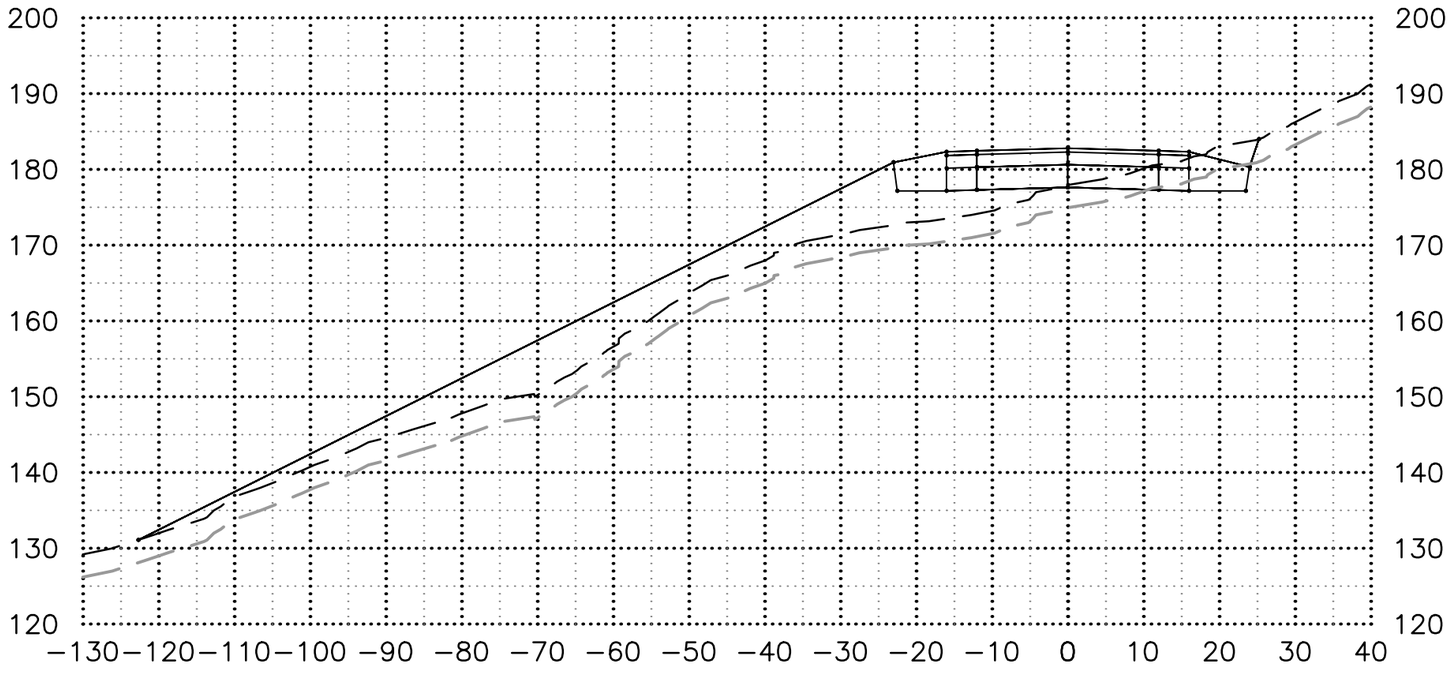

46+00.00

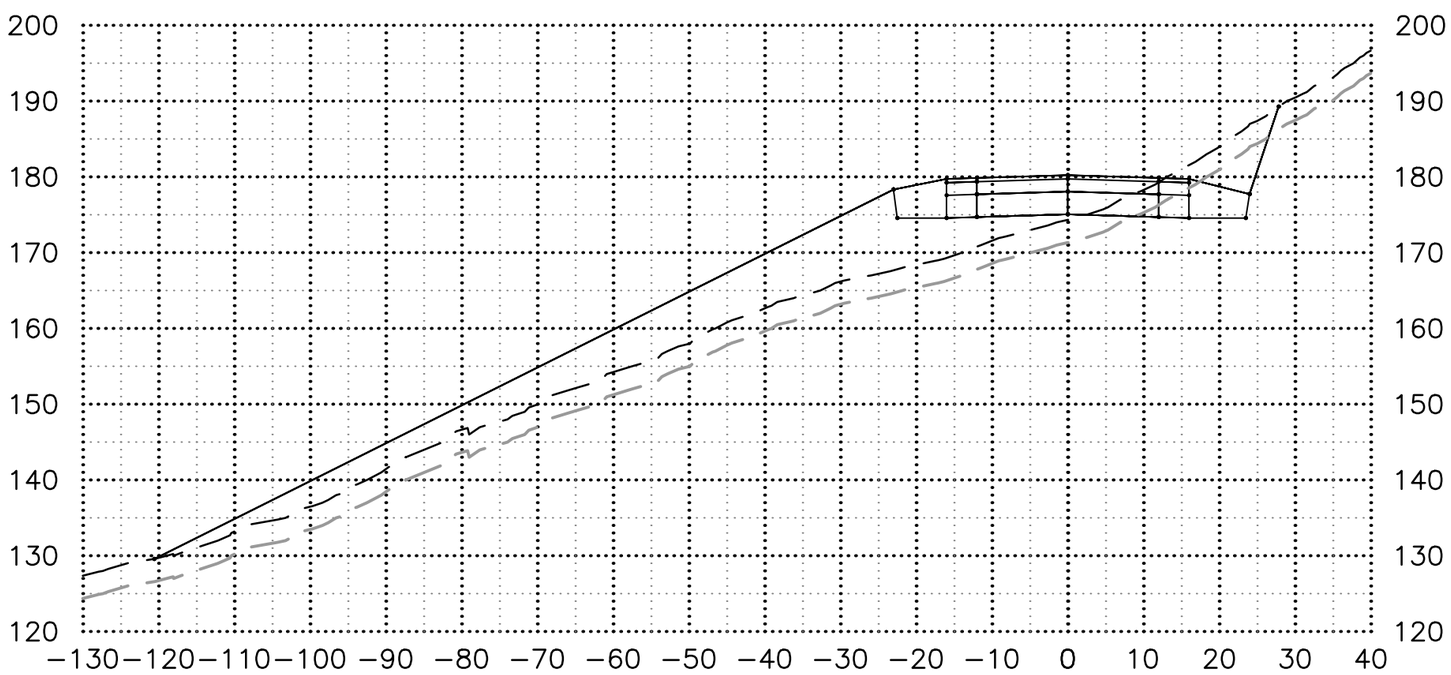

File: \\crweng.com\projects\JobsData\20403.02 Shotgun Cove Road\00 CADD\01 Working Set\01 Civil\00 SOURCE DRAWINGS\03 CORRIDORS\20403.02 Cross Sections_High 2_50ft Sections.dwg

48+00.00

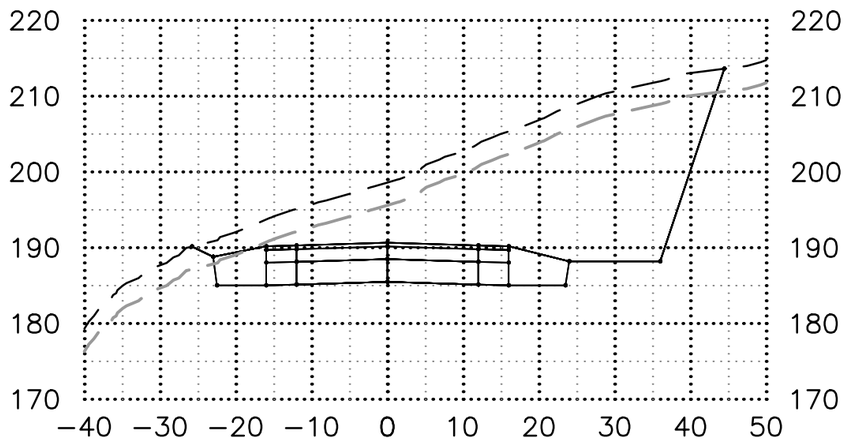

47+50.00

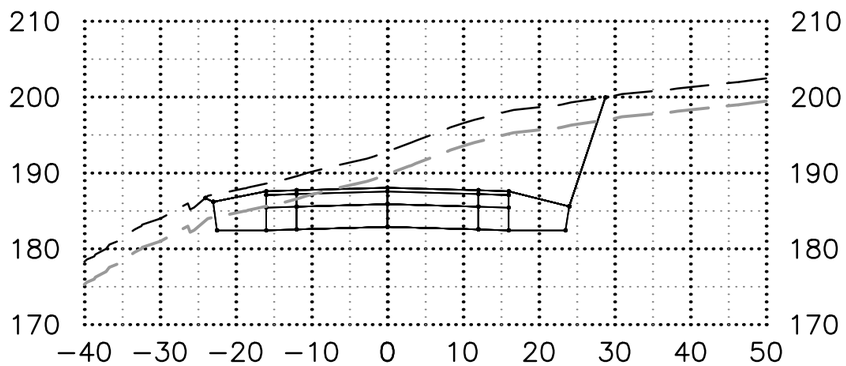

47+00.00

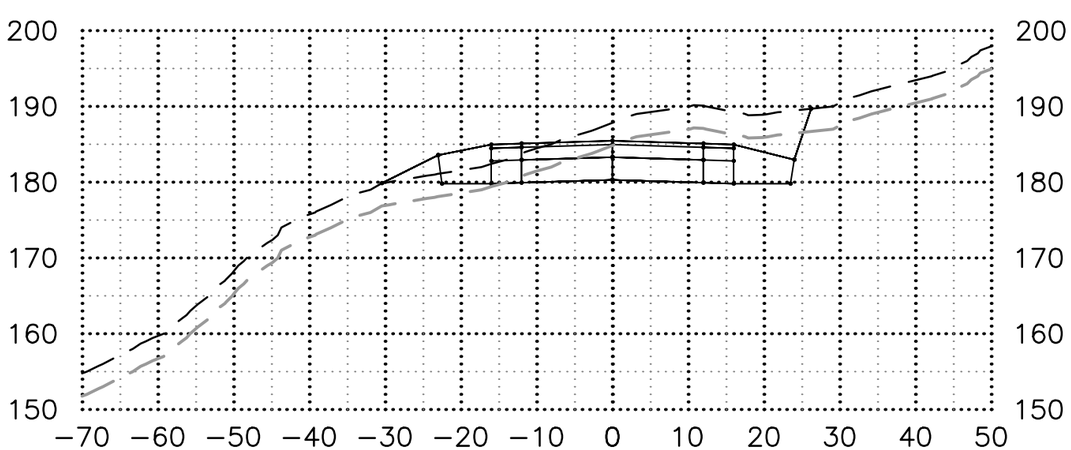

48+50.00

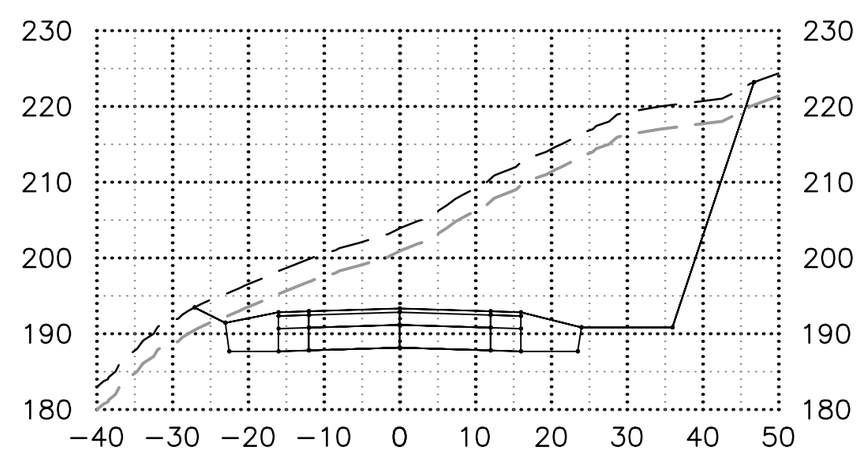

File: \\crweng.com\projects\JobsData\20403.02 Shotgun Cove Road\00 CADD\01 Working Set\01 Civil\00 SOURCE DRAWINGS\03 CORRIDORS\20403.02 Cross Sections_High 2_50ft Sections.dwg

49+50.00

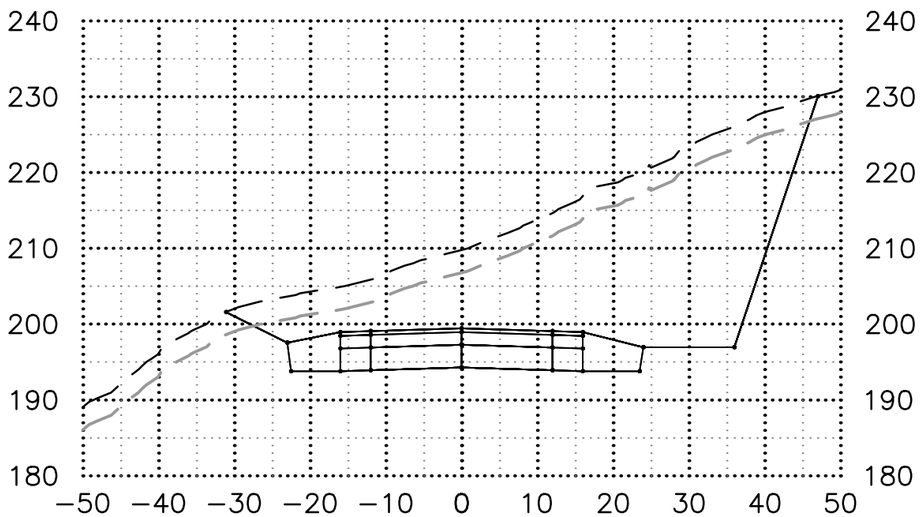

50+50.00

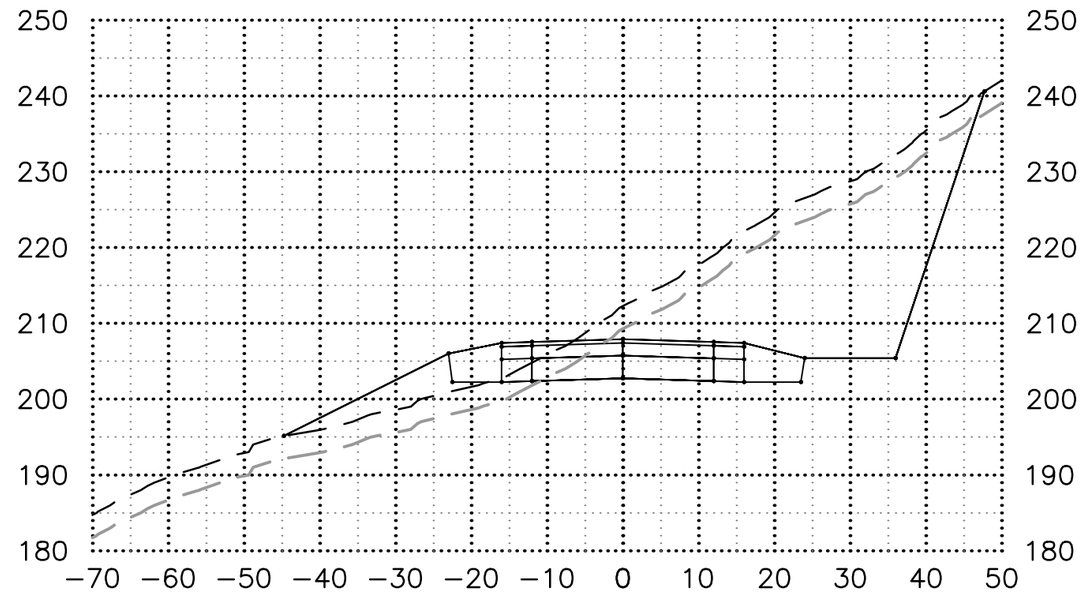

49+00.00

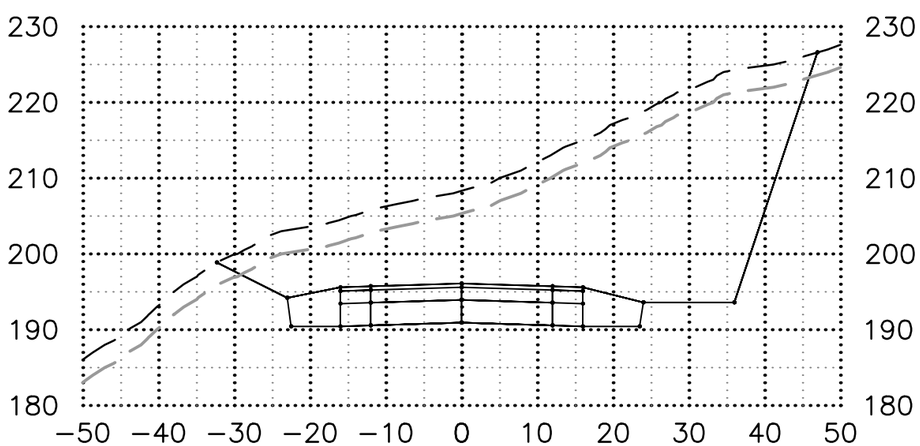

50+00.00

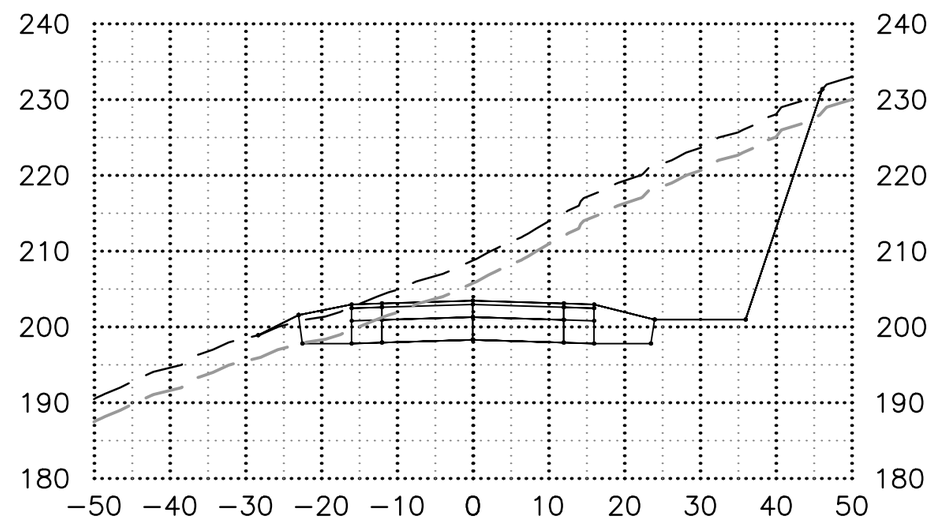

File: \\crweng.com\projects\JobsData\20403.02 Shotgun Cove Road\00 CADD\01 Working Set\01 Civil\00 SOURCE DRAWINGS\03 CORRIDORS\20403.02 Cross Sections_High 2_50ft Sections.dwg

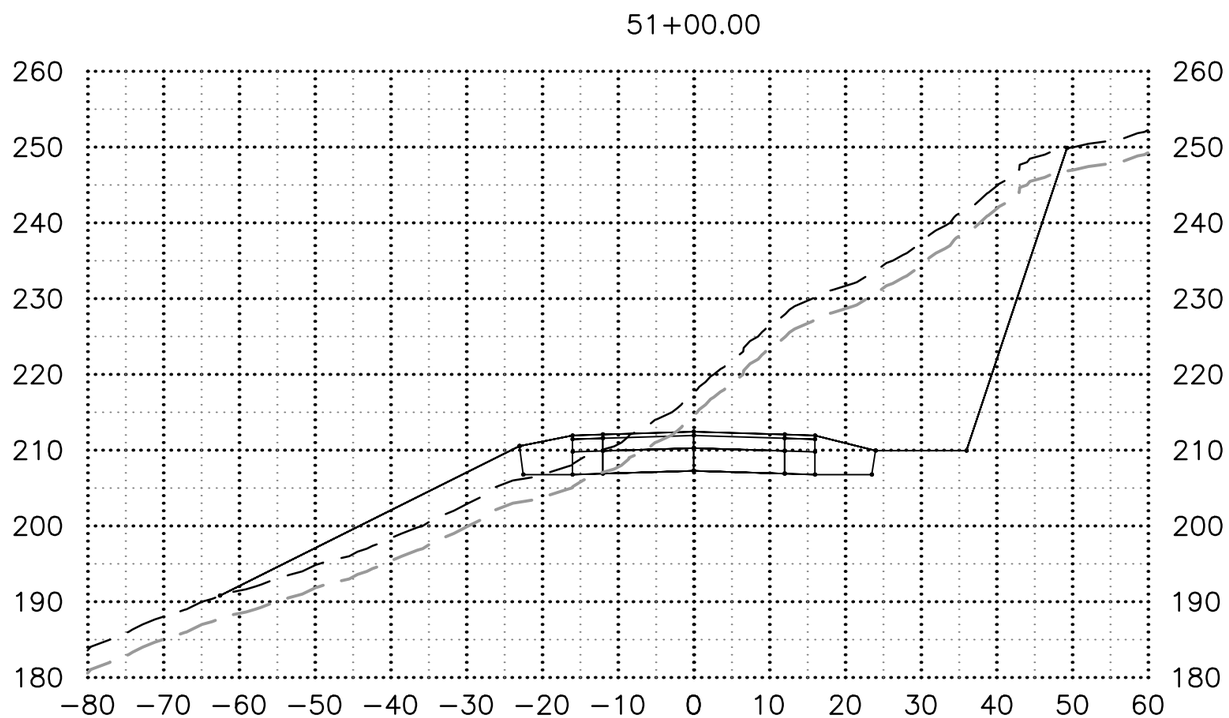

File: \\crweng.com\projects\JobsData\20403.02 Shotgun Cove Road\00 CADD\01 Working Set\01 Civil\00 SOURCE DRAWINGS\03 CORRIDORS\20403.02 Cross Sections_High 2_50ft Sections.dwg

51+50.00

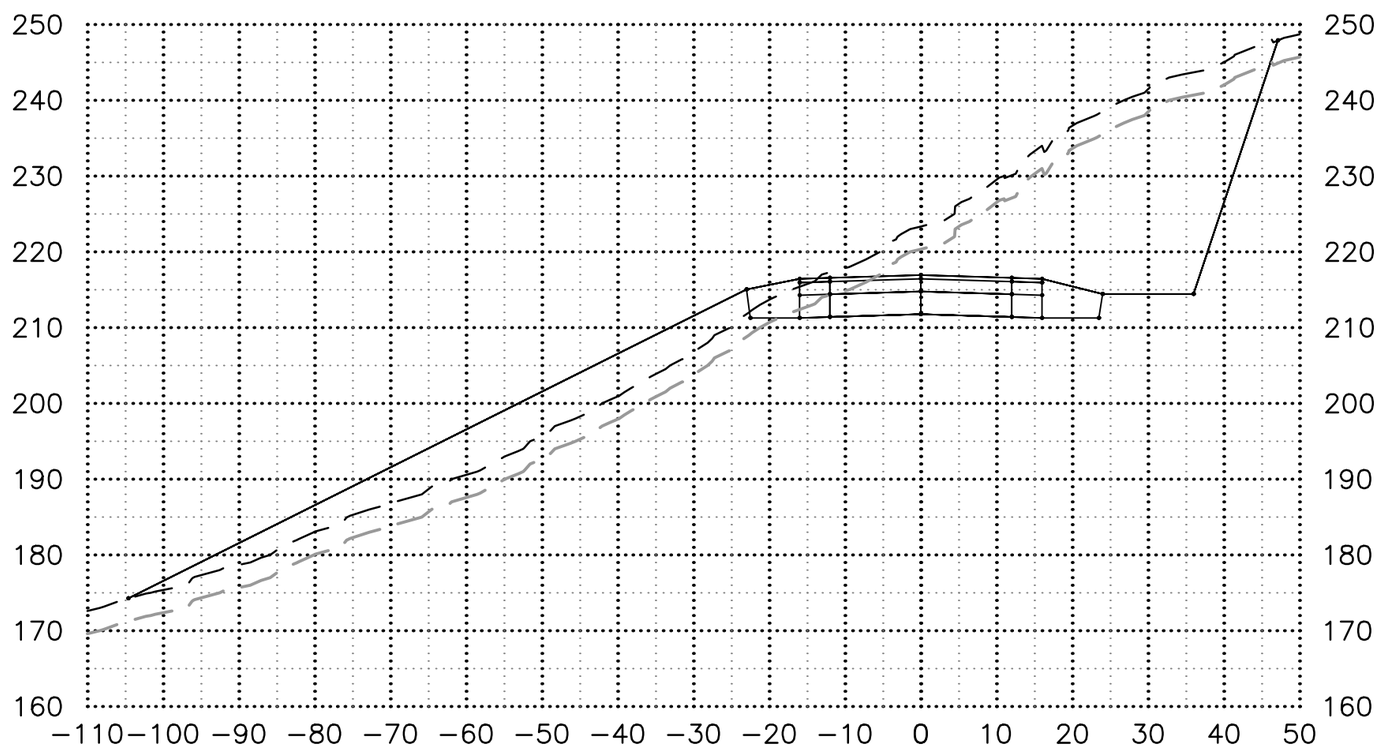

File: \\crweng.com\projects\JobsData\20403.02 Shotgun Cove Road\00 CADD\01 Working Set\01 civil\00 SOURCE DRAWINGS\03 CORRIDORS\20403.02 Cross Sections_High 2_50ft Sections.dwg

52+50.00

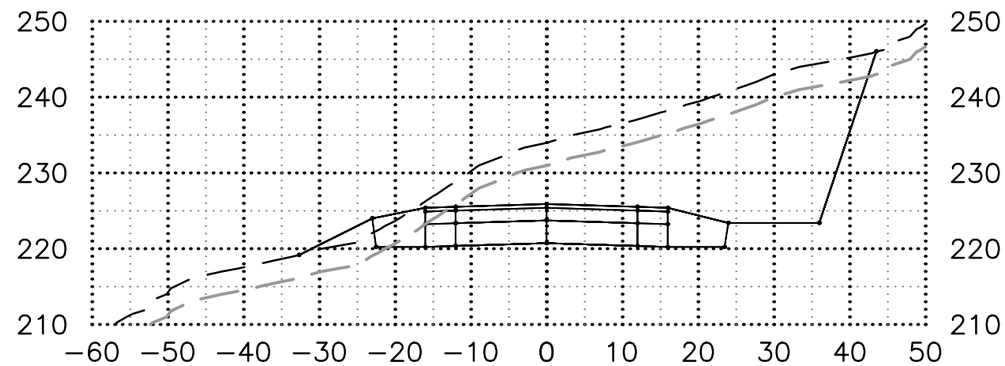

52+00.00

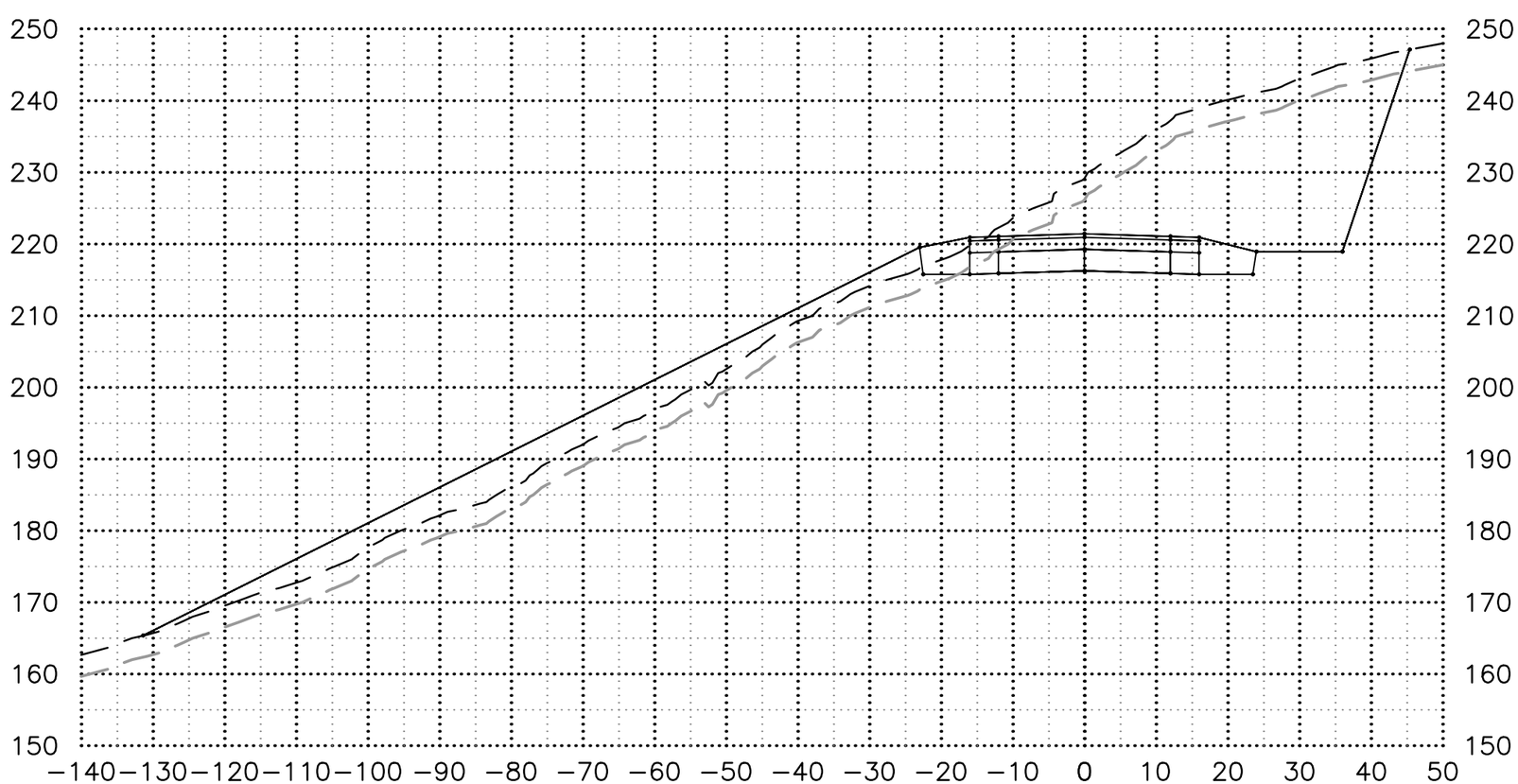

File: \\crweng.com\projects\JobsData\20403.02 Shotgun Cove Road\00 CADD\01 Working Set\01 Civil\00 SOURCE DRAWINGS\03 CORRIDORS\20403.02 Cross Sections_High 2_50ft Sections.dwg

54+00.00

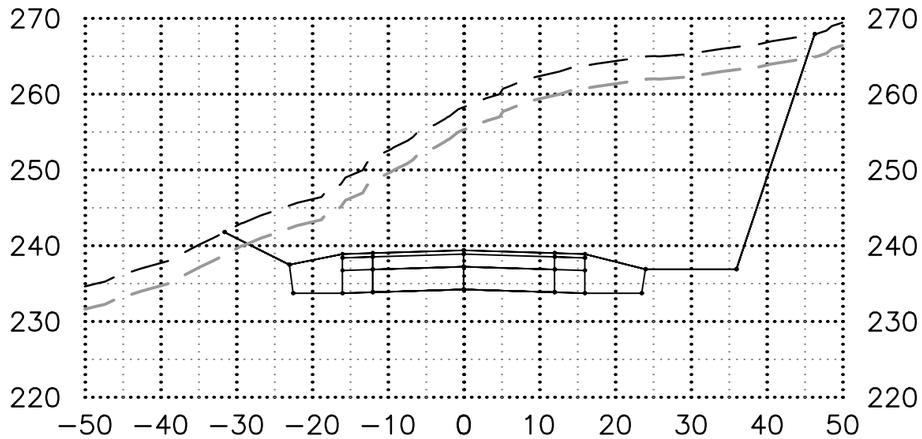

55+50.00

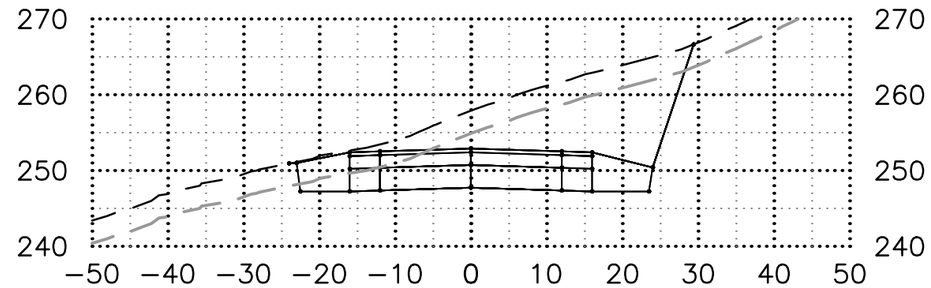

53+50.00

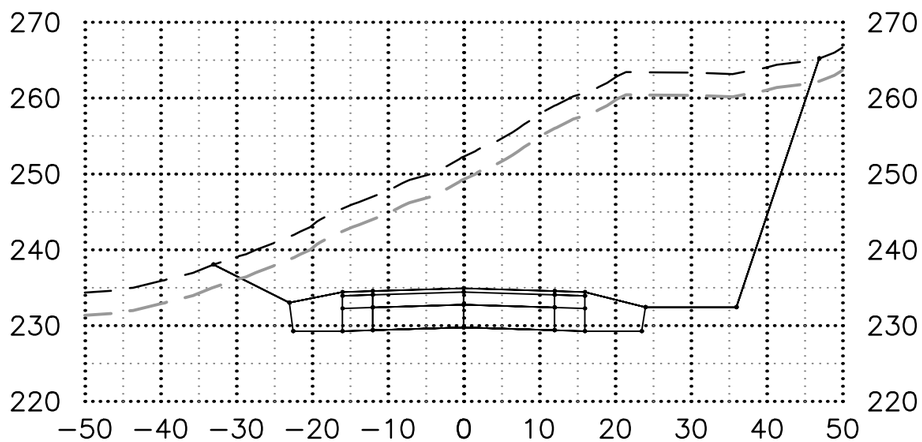

55+00.00

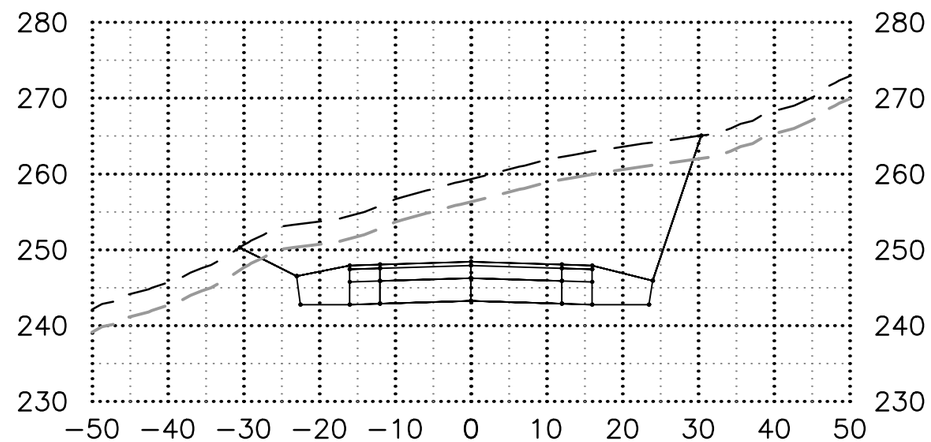

53+00.00

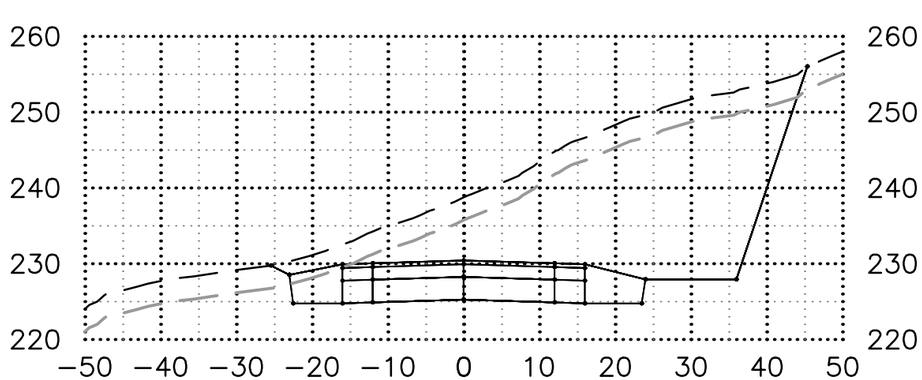

54+50.00

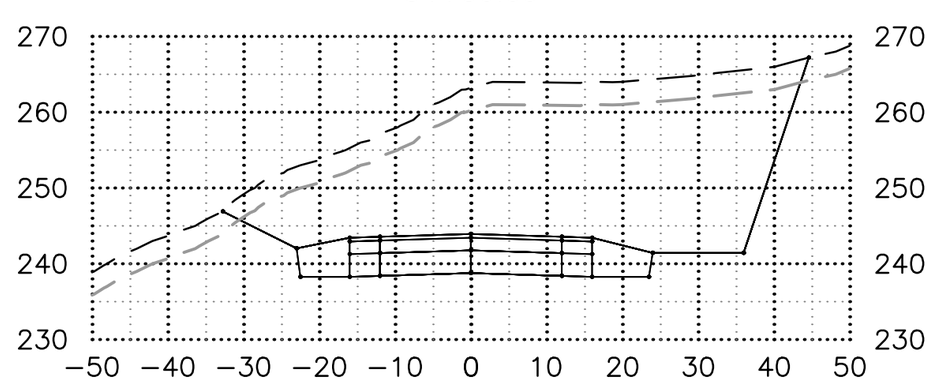

File: \\crweng.com\projects\JobsData\20403.02 Shotgun Cove Road\00 CADD\01 Working Set\01 Civil\00 SOURCE DRAWINGS\03 CORRIDORS\20403.02 Cross Sections_High 2_50ft Sections.dwg

56+50.00

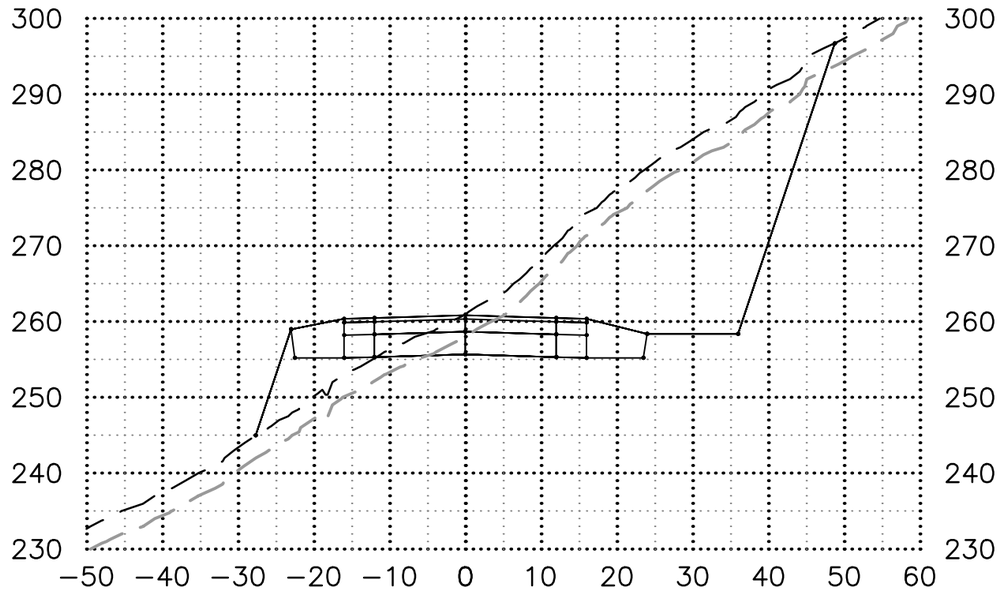

57+50.00

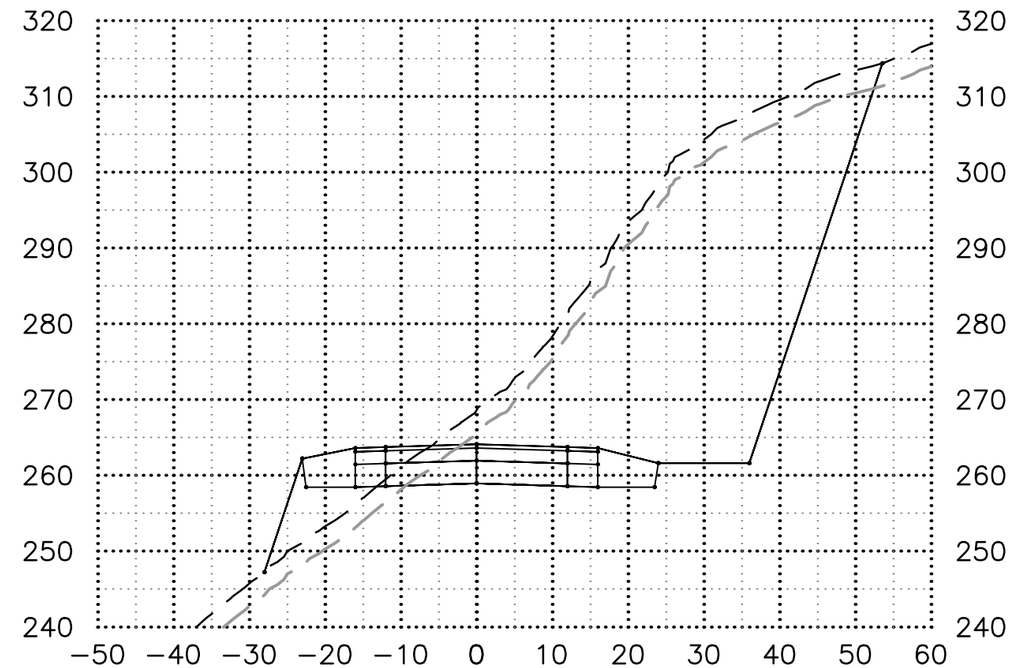

56+00.00

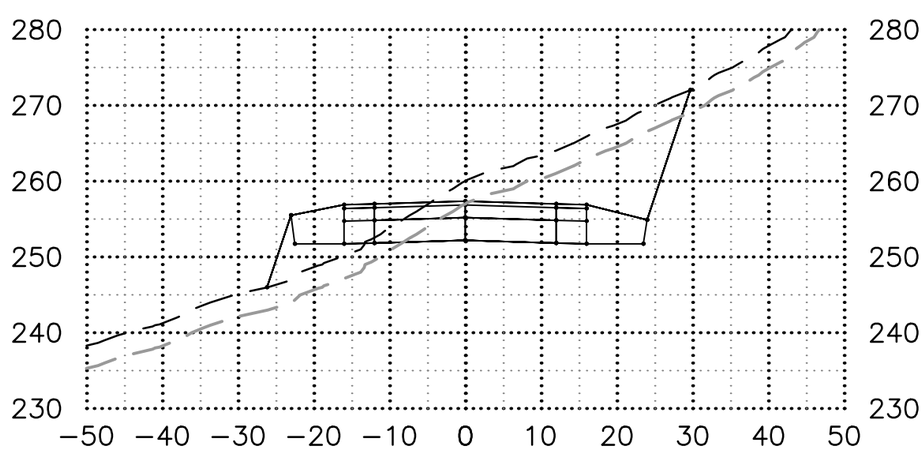

57+00.00

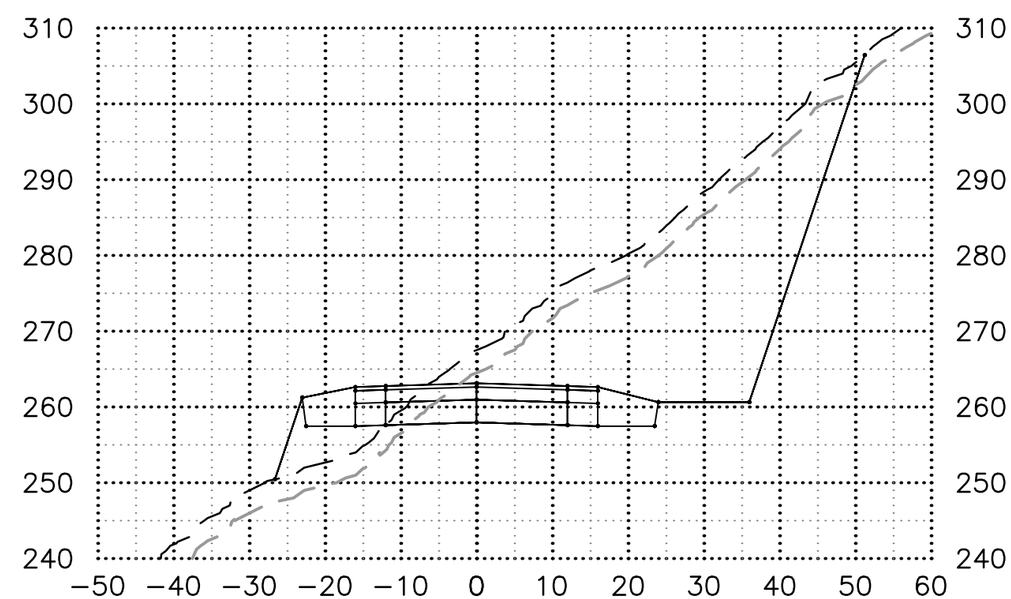

File: \\crweng.com\projects\JobsData\20403.02 Shotgun Cove Road\00 CADD\01 Working Set\01 Civil\00 SOURCE DRAWINGS\03 CORRIDORS\20403.02 Cross Sections_High 2_50ft Sections.dwg

58+50.00

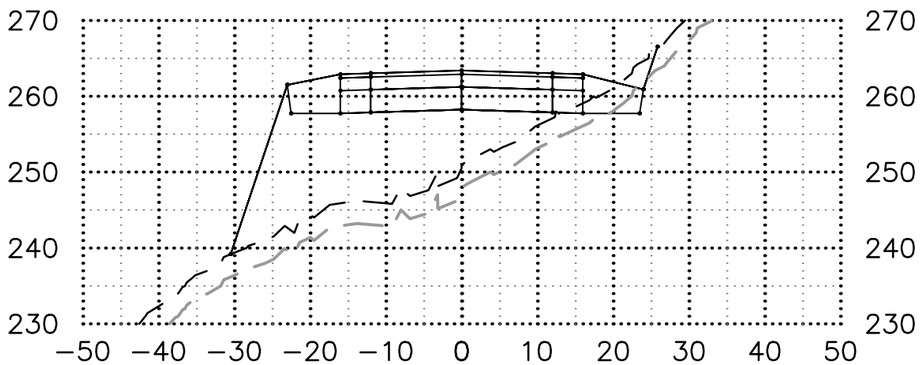

59+50.00

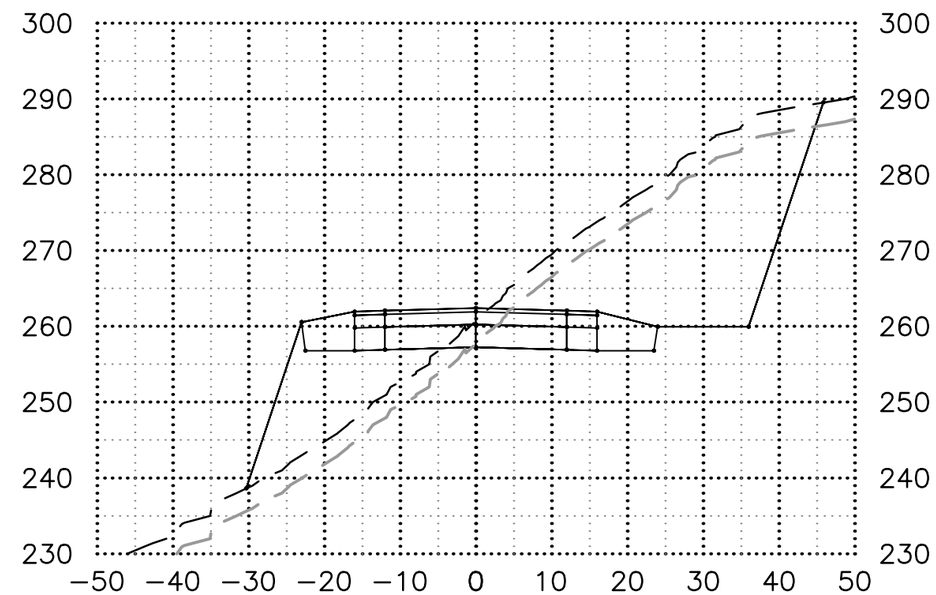

58+00.00

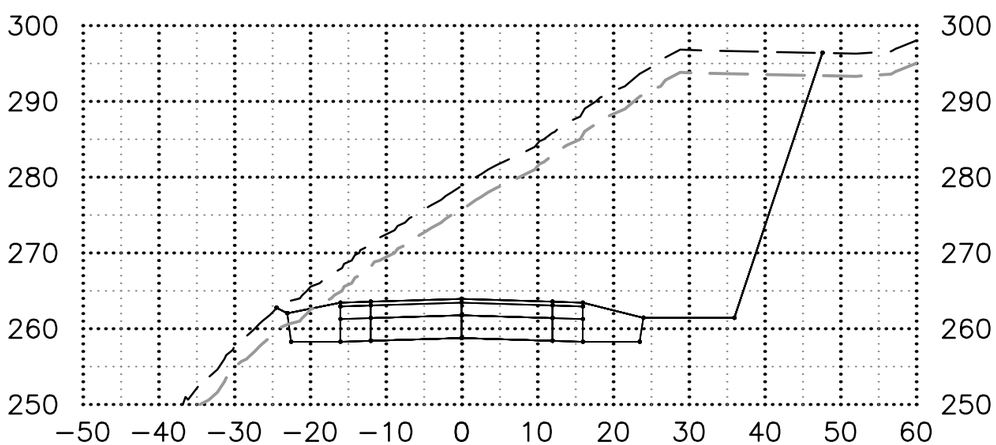

59+00.00

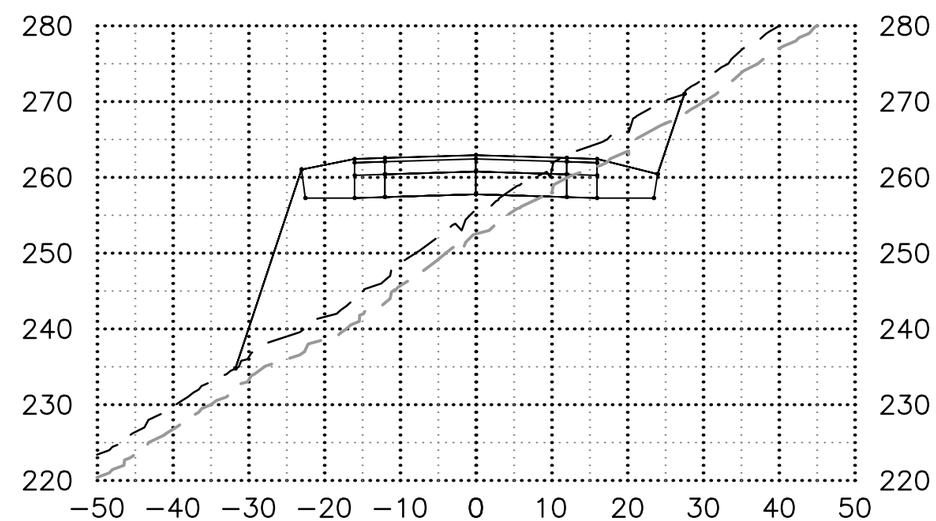

File: \\crweng.com\projects\JobsData\20403.02 Shotgun Cove Road\00 CADD\01 Working Set\01 Civil\00 SOURCE DRAWINGS\03 CORRIDORS\20403.02 Cross Sections_High 2_50ft Sections.dwg

60+50.00

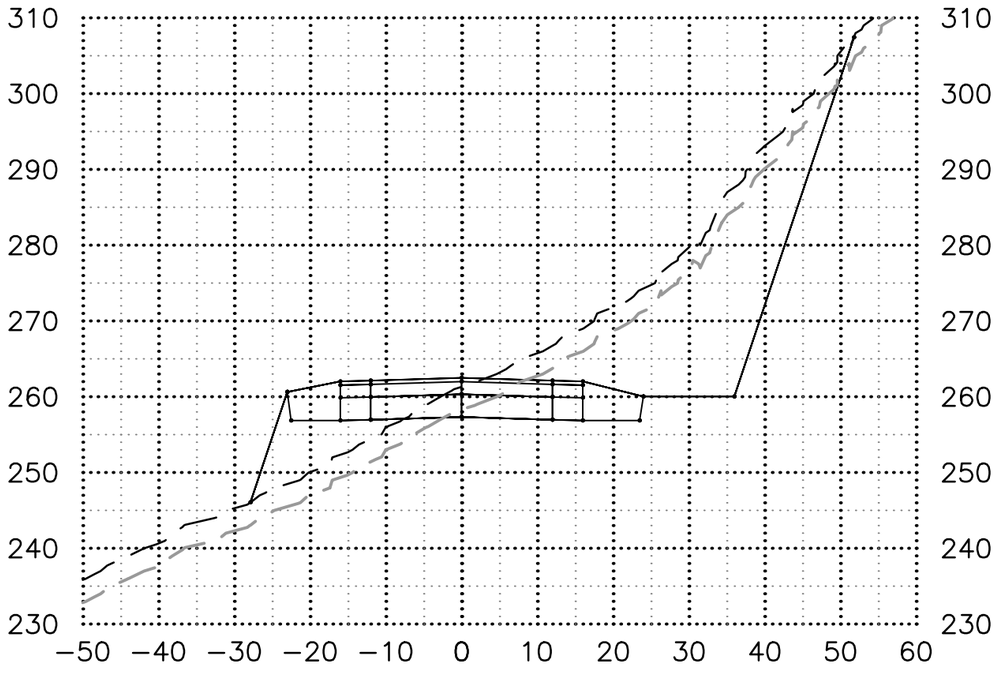

61+50.00

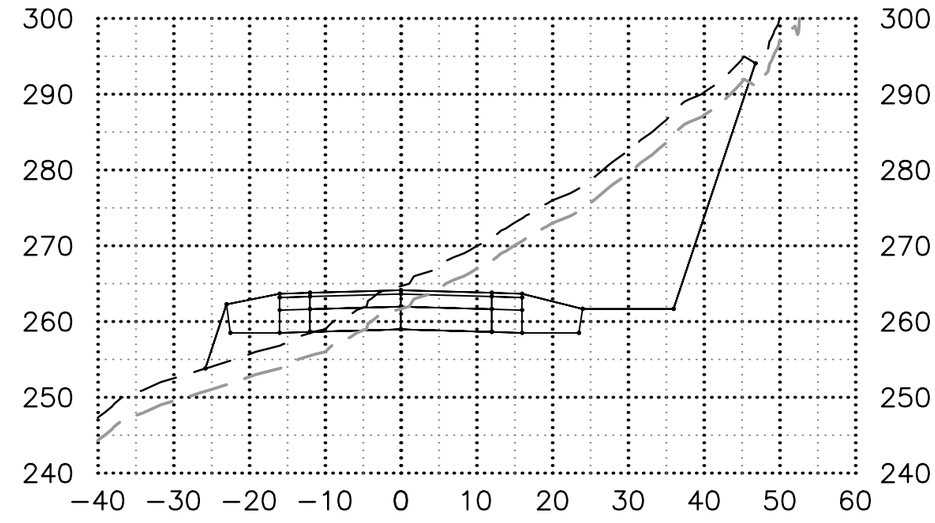

60+00.00

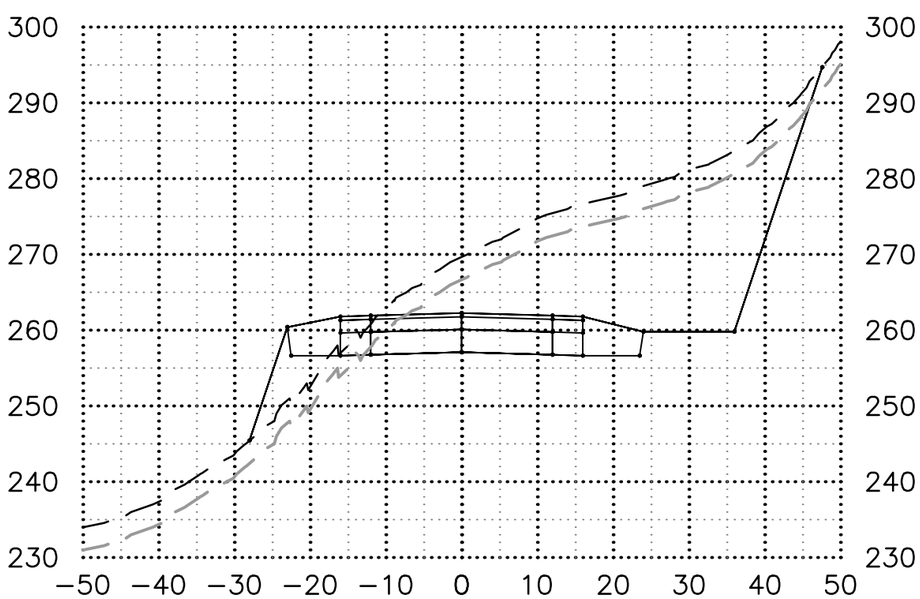

61+00.00

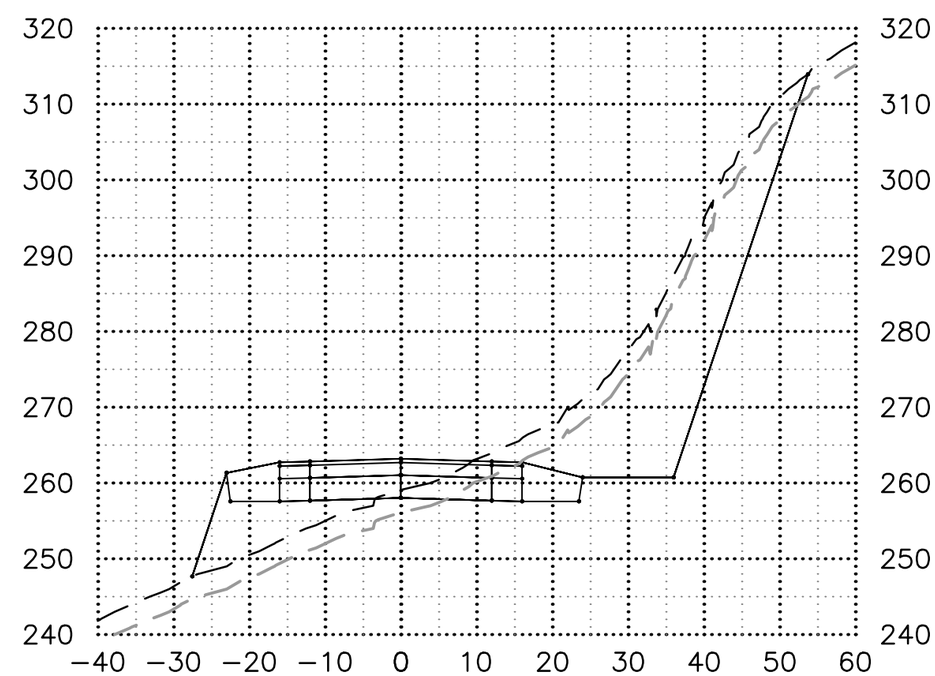

File: \\crweng.com\projects\JobsData\20403.02 Shotgun Cove Road\00 CADD\01 Working Set\01 Civil\00 SOURCE DRAWINGS\03 CORRIDORS\20403.02 Cross Sections_High 2_50ft Sections.dwg

62+50.00

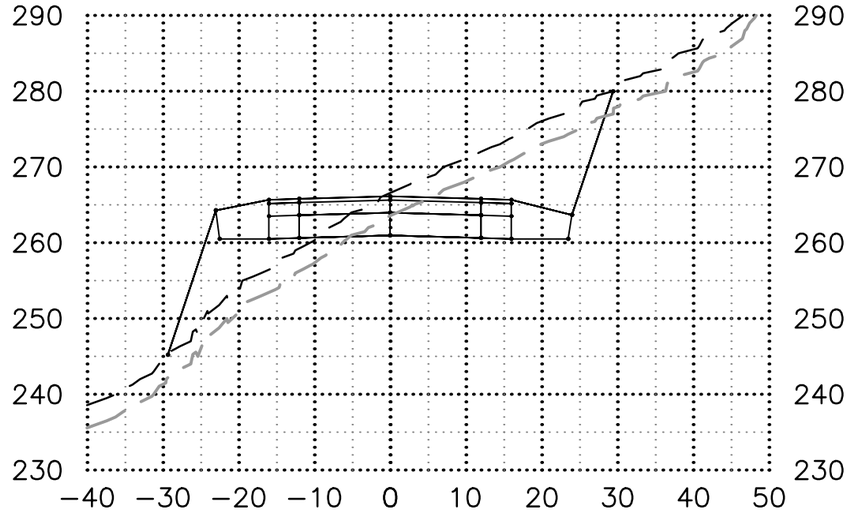

63+50.00

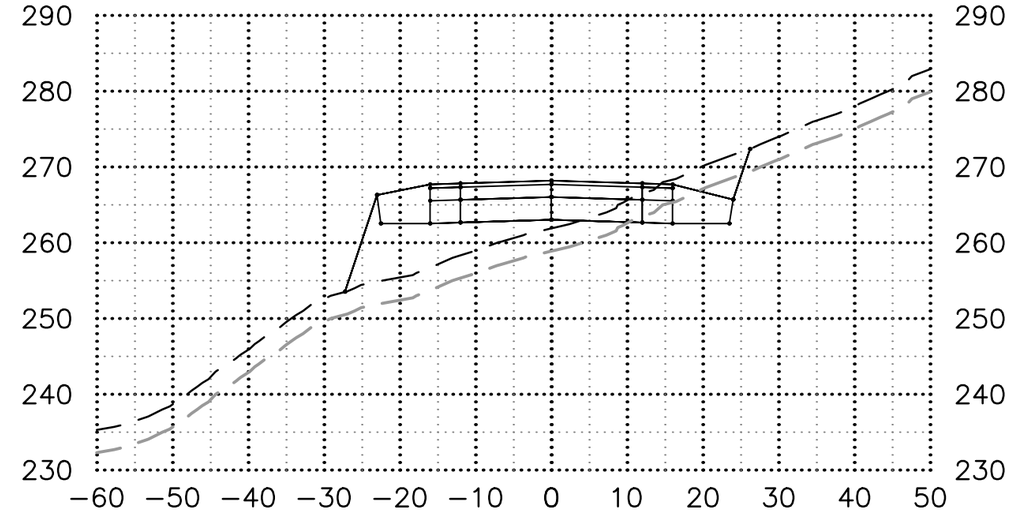

62+00.00

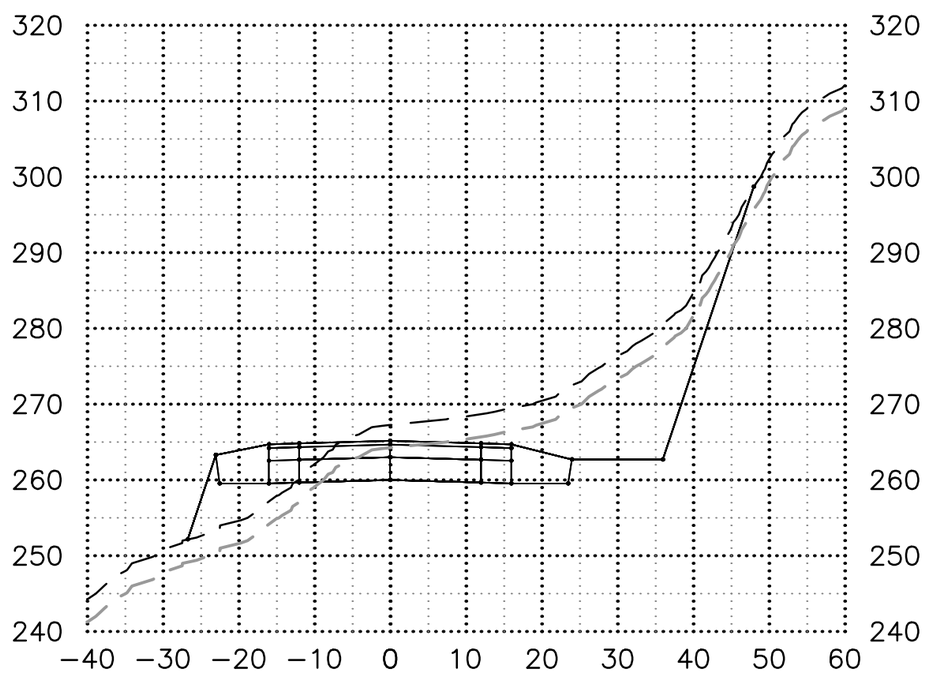

63+00.00

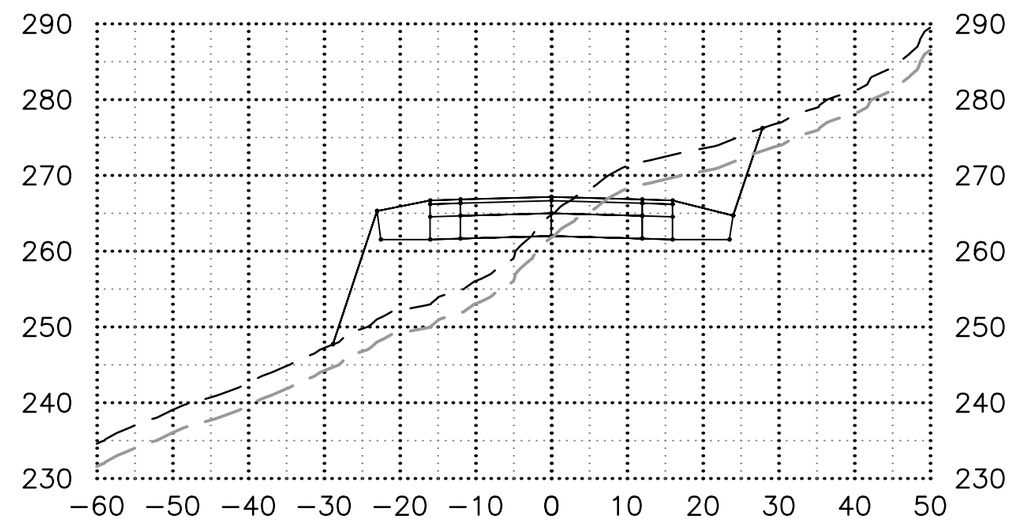

File: \\crweng.com\projects\JobsData\20403.02 Shotgun Cove Road\00 CADD\01 Working Set\01 Civil\00 SOURCE DRAWINGS\03 CORRIDORS\20403.02 Cross Sections_High 2_50ft Sections.dwg

65+00.00

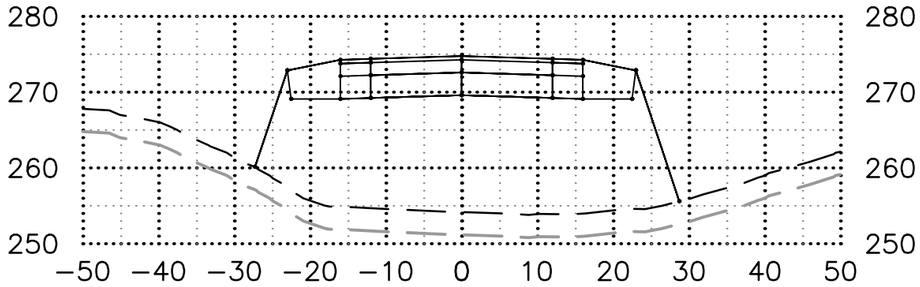

64+50.00

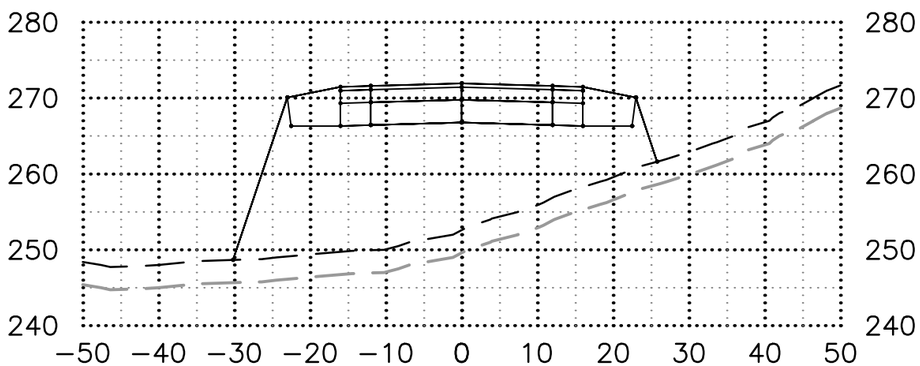

64+00.00

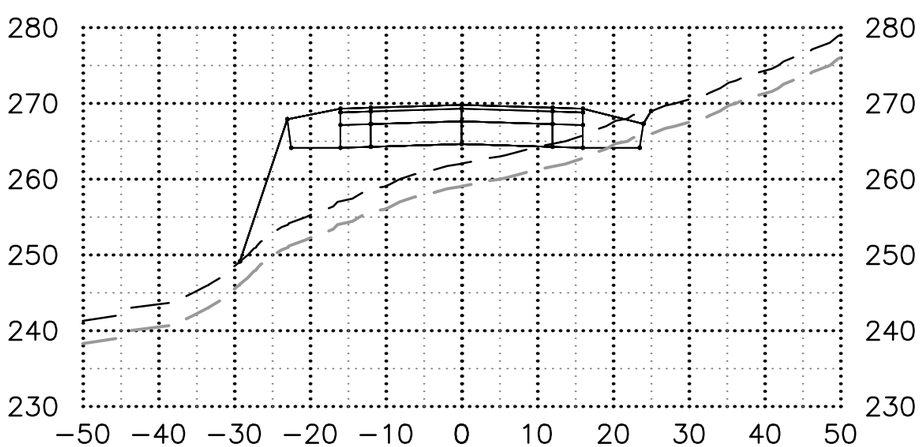

66+00.00

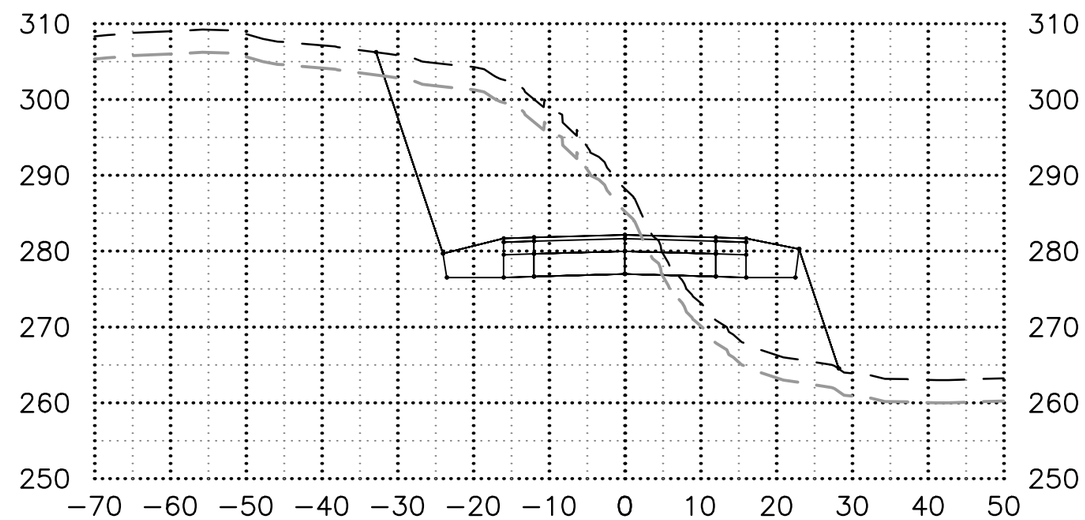

65+50.00

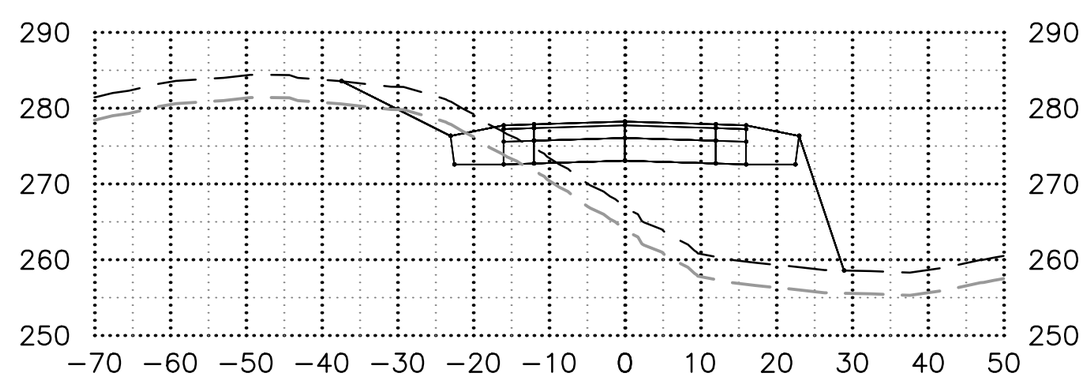

File: \\crweng.com\projects\JobsData\20403.02 Shotgun Cove Road\00 CADD\01 Working Set\01 Civil\00 SOURCE DRAWINGS\03 CORRIDORS\20403.02 Cross Sections_High 2_50ft Sections.dwg

67+00.00

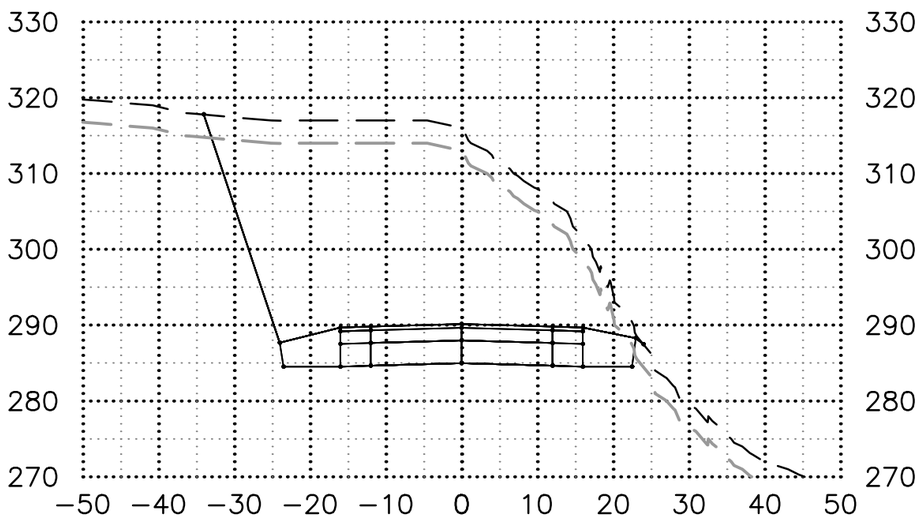

68+00.00

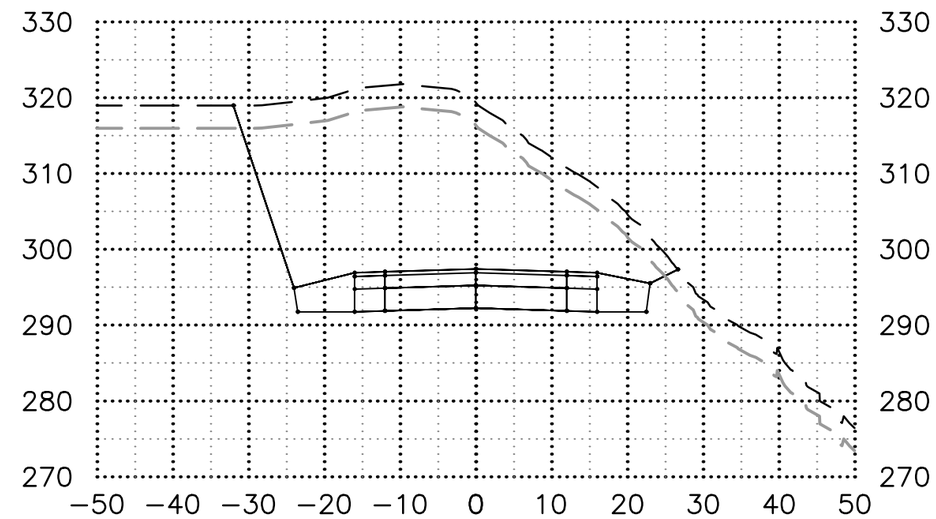

66+50.00

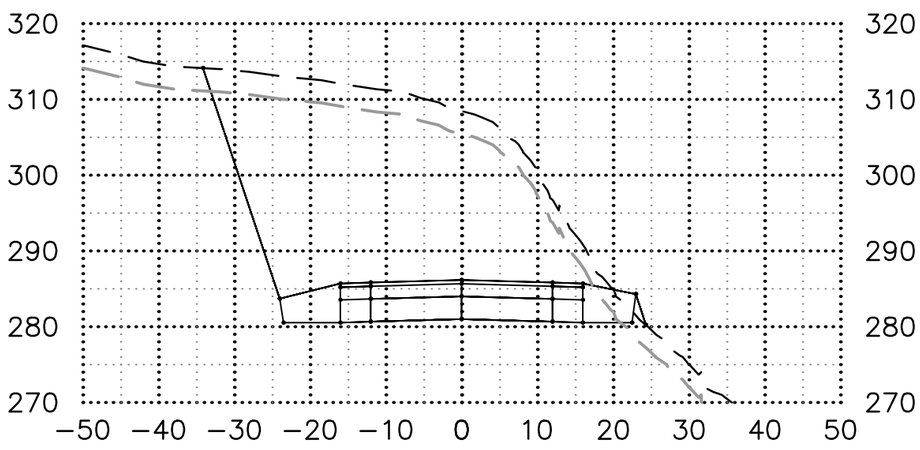

67+50.00

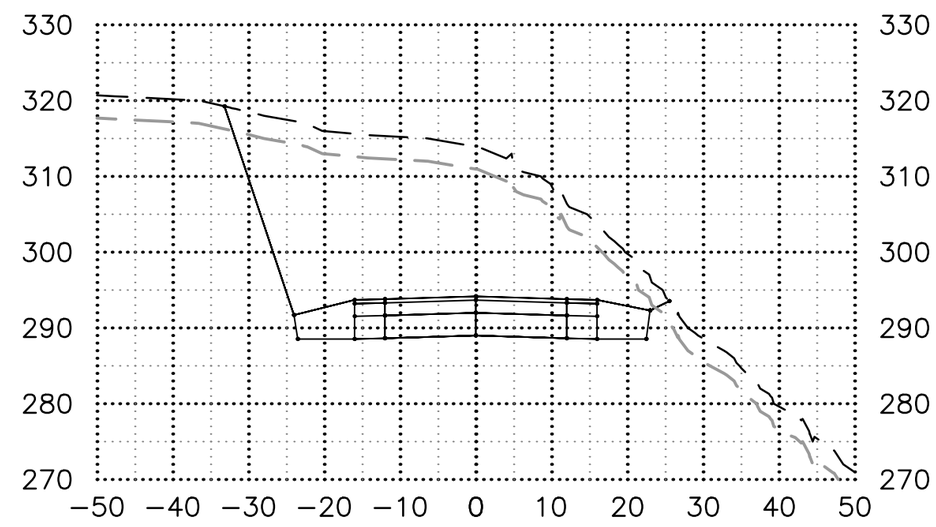

File: \\crweng.com\projects\JobsData\20403.02 Shotgun Cove Road\00 CADD\01 Working Set\01 Civil\00 SOURCE DRAWINGS\03 CORRIDORS\20403.02 Cross Sections_High 2_50ft Sections.dwg

69+00.00

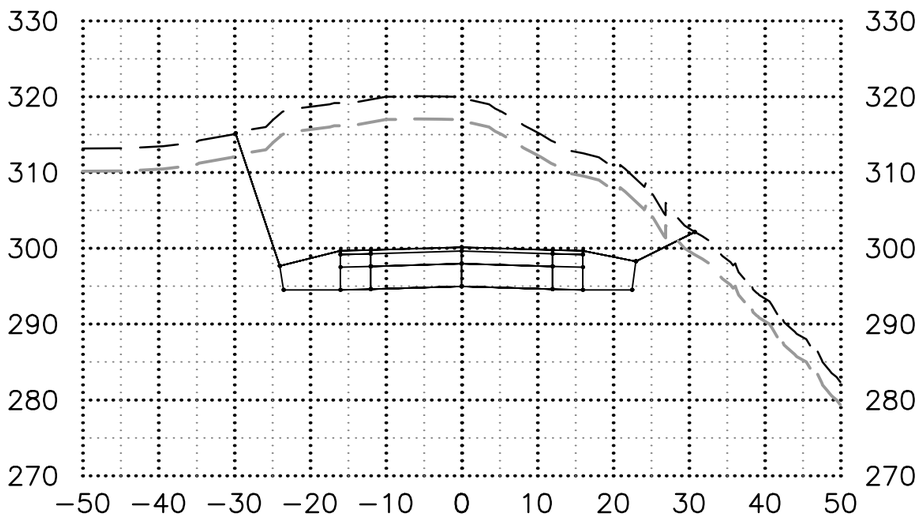

70+00.00

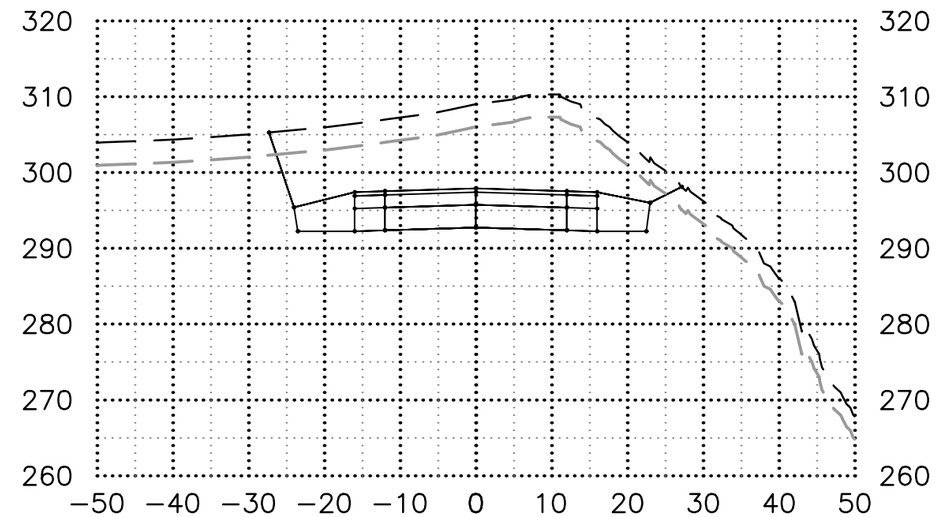

68+50.00

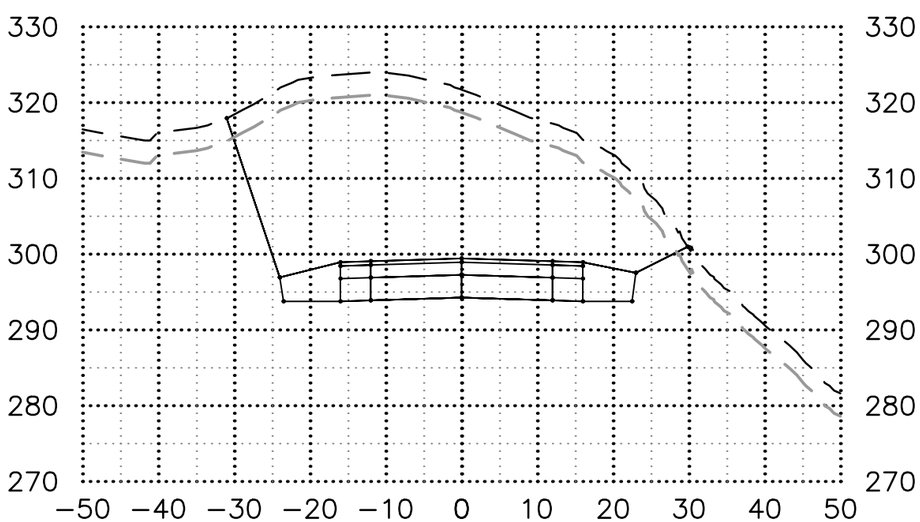

69+50.00

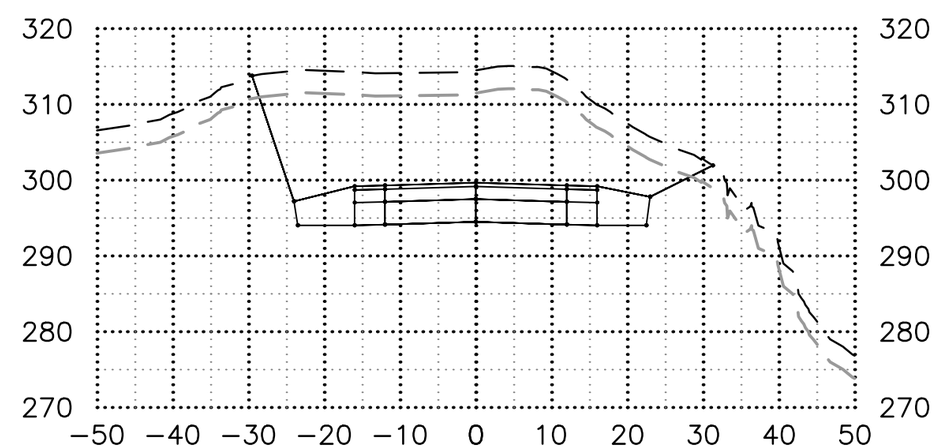

File: \\crweng.com\projects\JobsData\20403.02 Shotgun Cove Road\00 CADD\01 Working Set\01 Civil\00 SOURCE DRAWINGS\03 CORRIDORS\20403.02 Cross Sections_High 2_50ft Sections.dwg

71+50.00

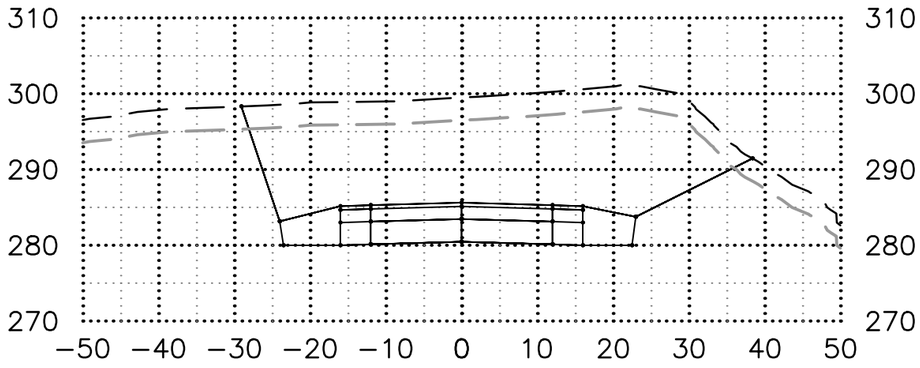

73+00.00

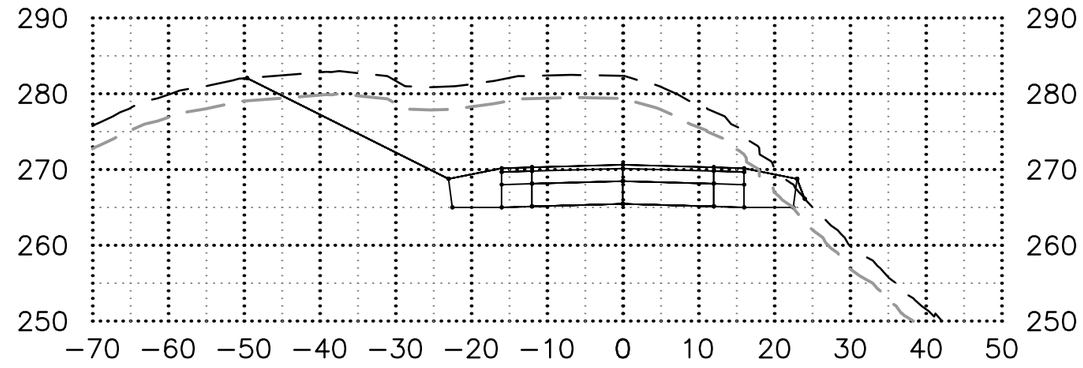

71+00.00

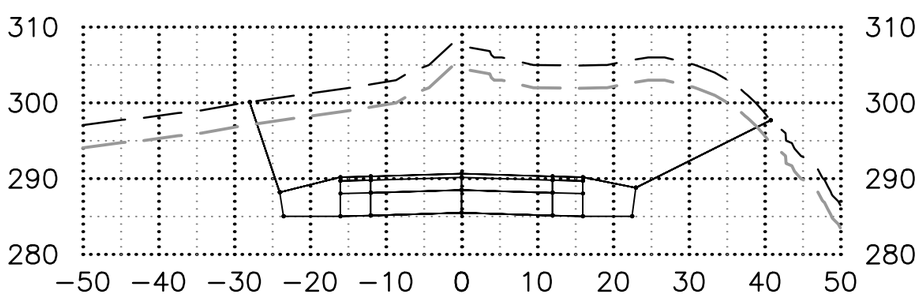

72+50.00

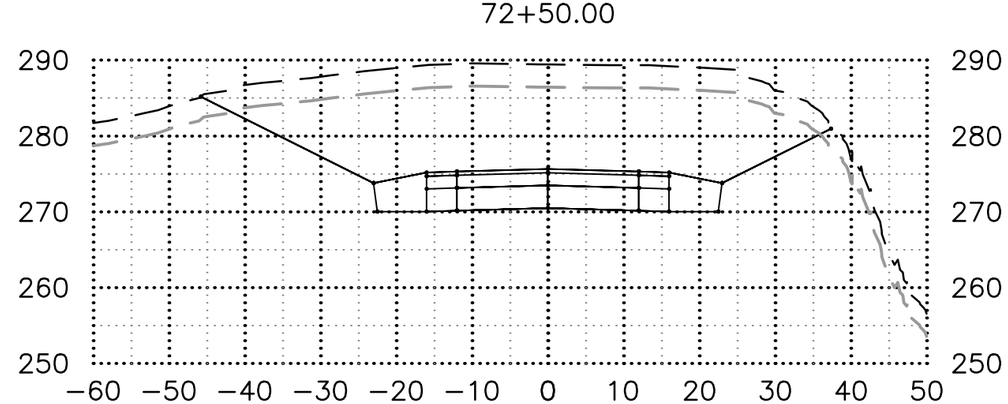

70+50.00

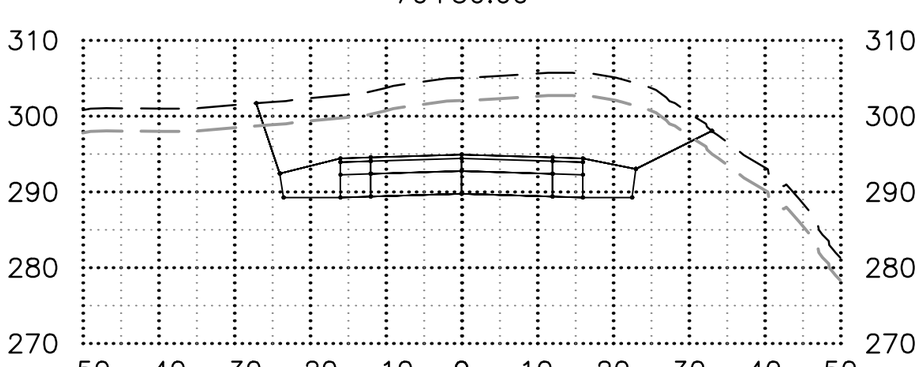

72+00.00

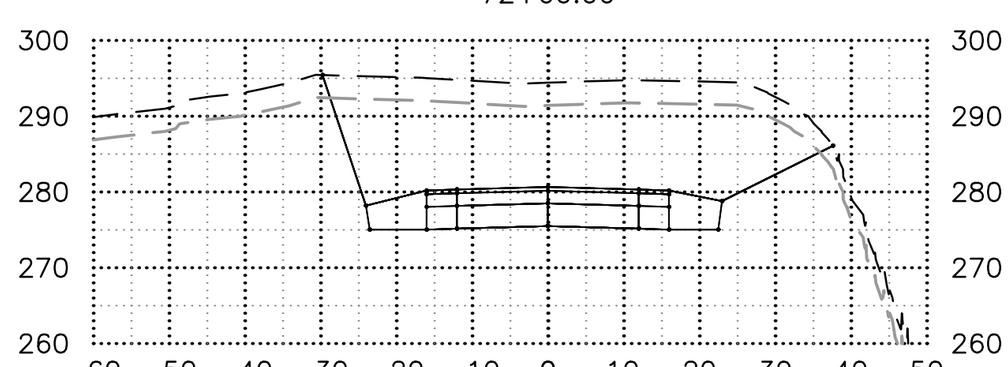

File: \\crweng.com\projects\JobsData\20403.02 Shotgun Cove Road\00 CADD\01 Working Set\01 Civil\00 SOURCE DRAWINGS\03 CORRIDORS\20403.02 Cross Sections_High 2_50ft Sections.dwg

74+50.00

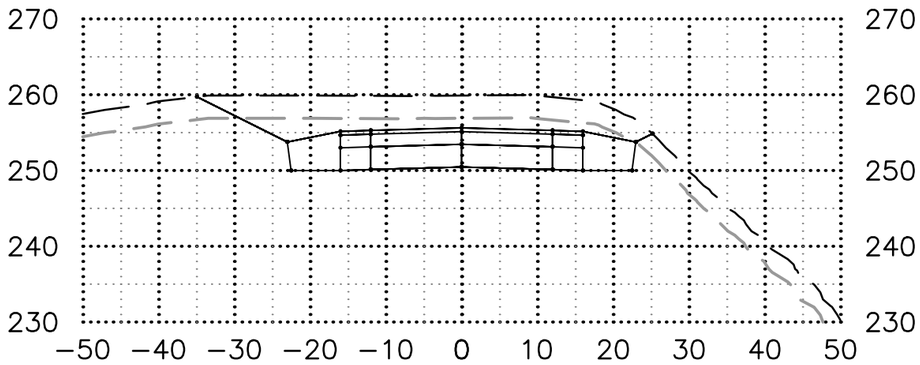

76+00.00

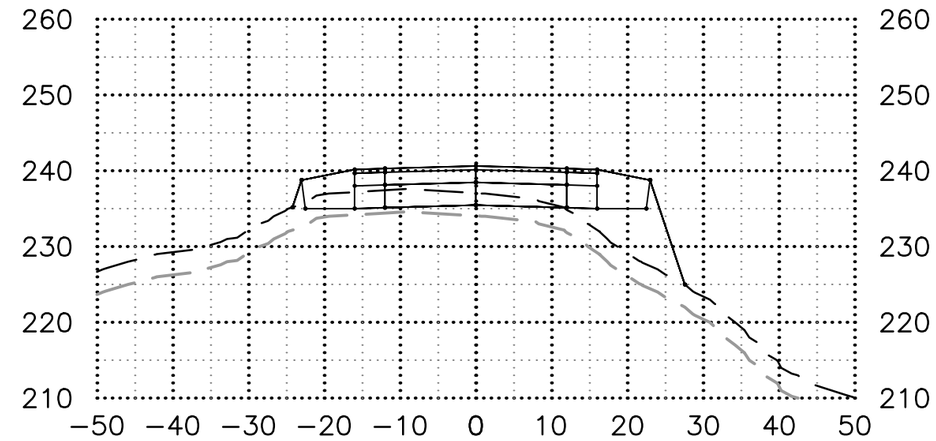

74+00.00

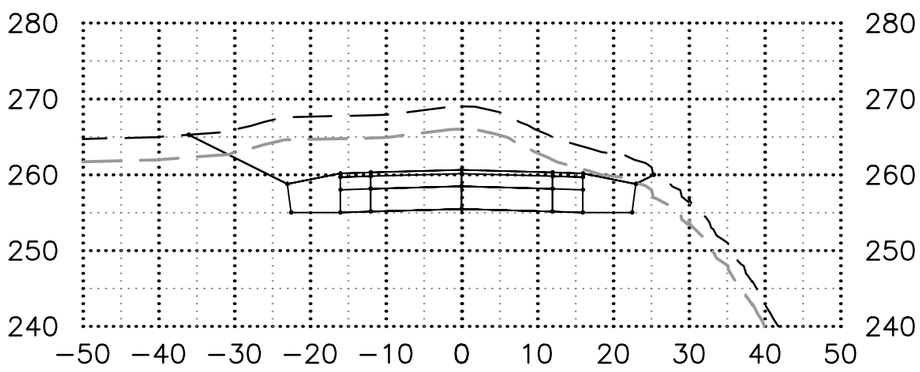

75+50.00

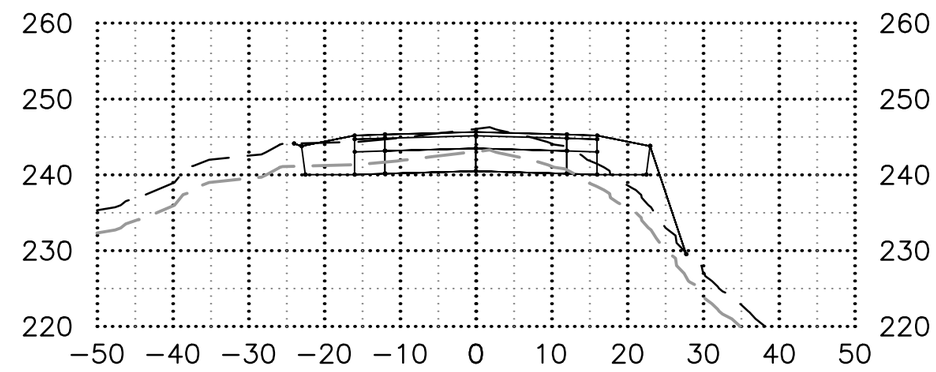

73+50.00

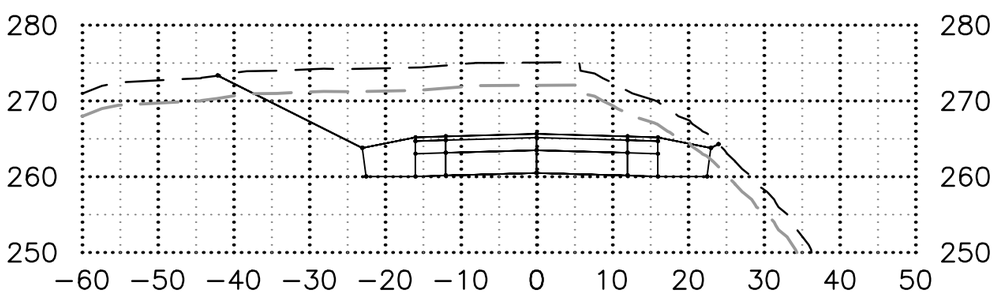

75+00.00

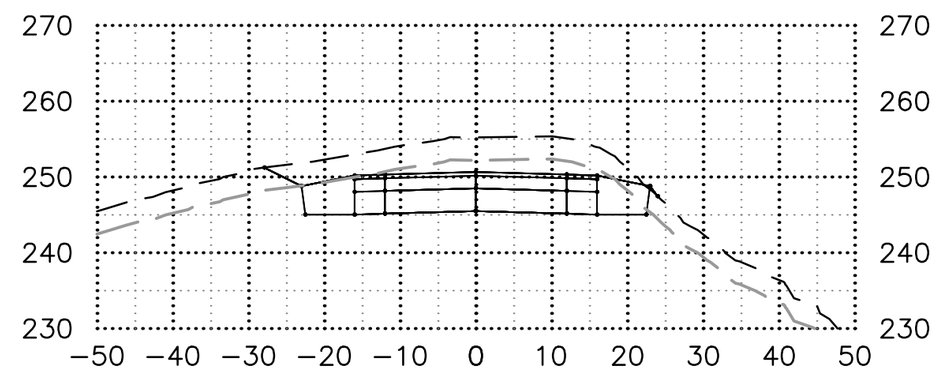

File: \\crweng.com\projects\JobsData\20403.02 Shotgun Cove Road\00 CADD\01 Working Set\01 Civil\00 SOURCE DRAWINGS\03 CORRIDORS\20403.02 Cross Sections_High 2_50ft Sections.dwg

77+50.00

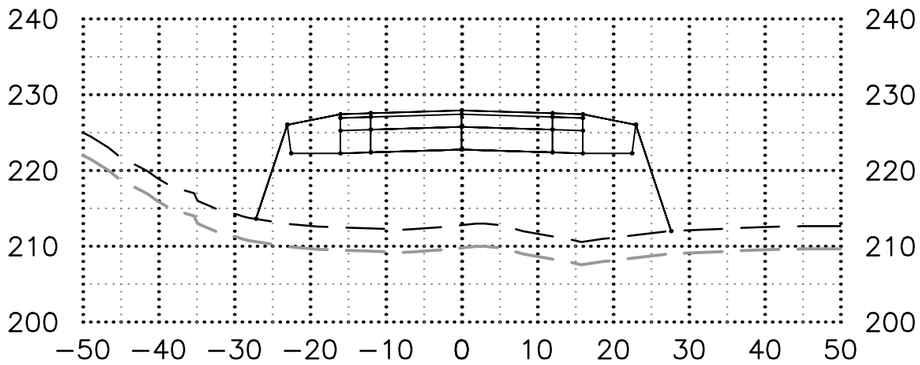

79+00.00

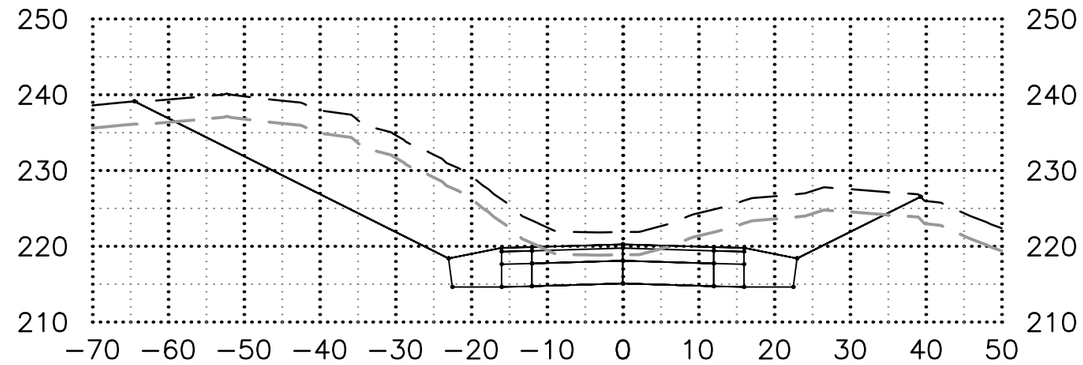

77+00.00

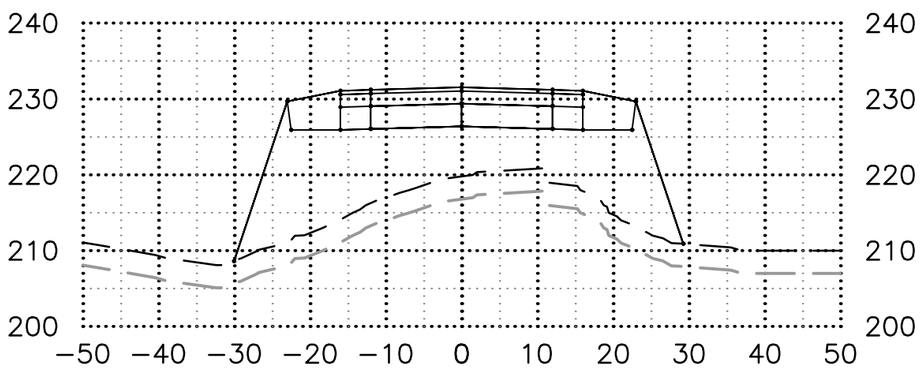

78+50.00

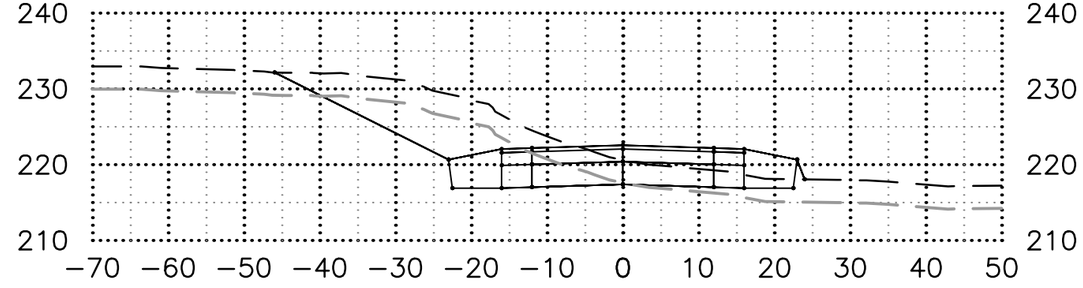

76+50.00

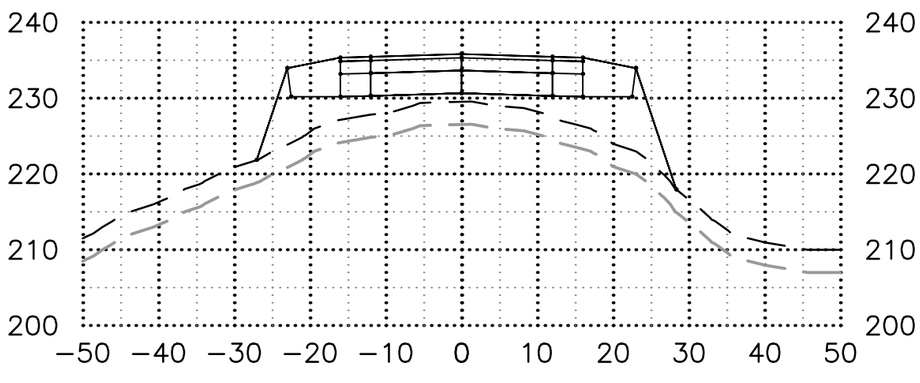

78+00.00

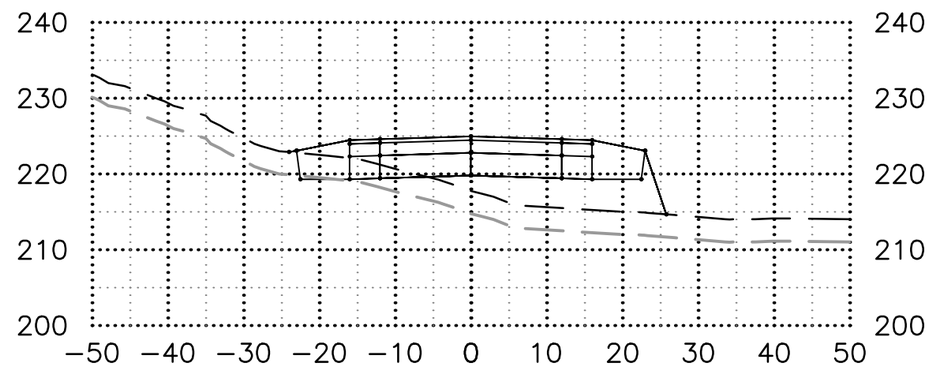

File: \\crweng.com\projects\JobsData\20403.02 Shotgun Cove Road\00 CADD\01 Working Set\01 Civil\00 SOURCE DRAWINGS\03 CORRIDORS\20403.02 Cross Sections_High 2_50ft Sections.dwg

80+50.00

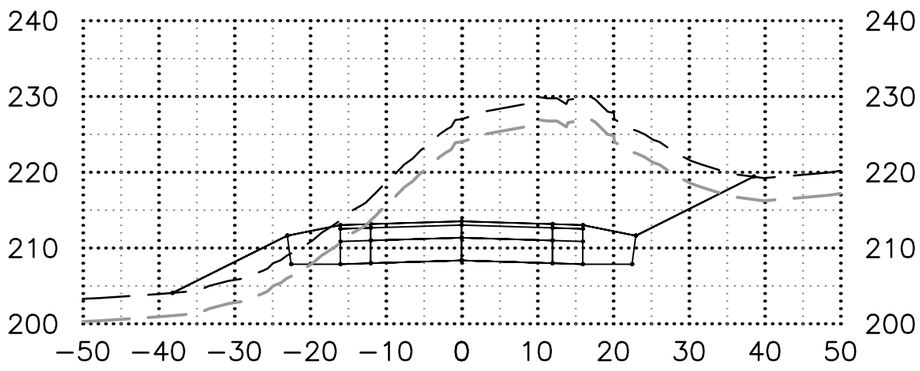

82+00.00

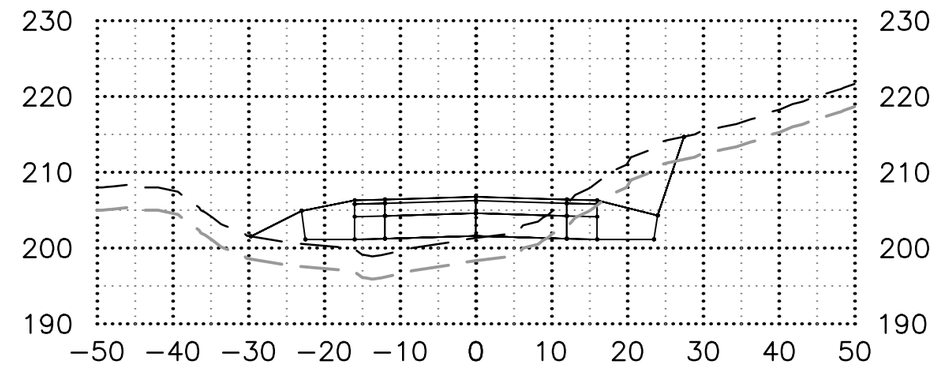

80+00.00

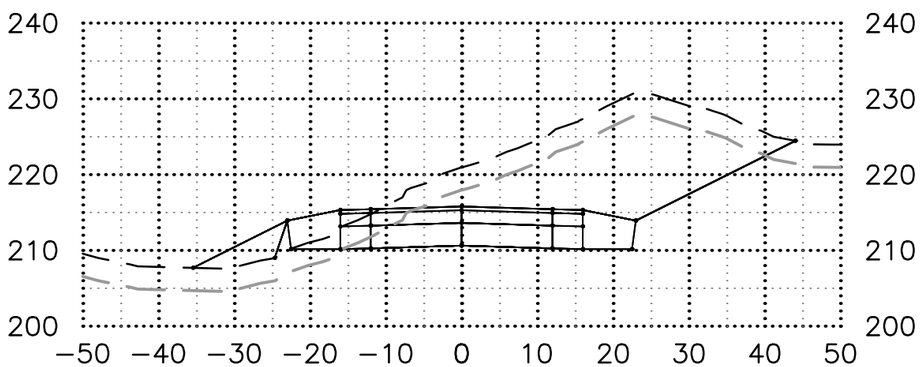

81+50.00

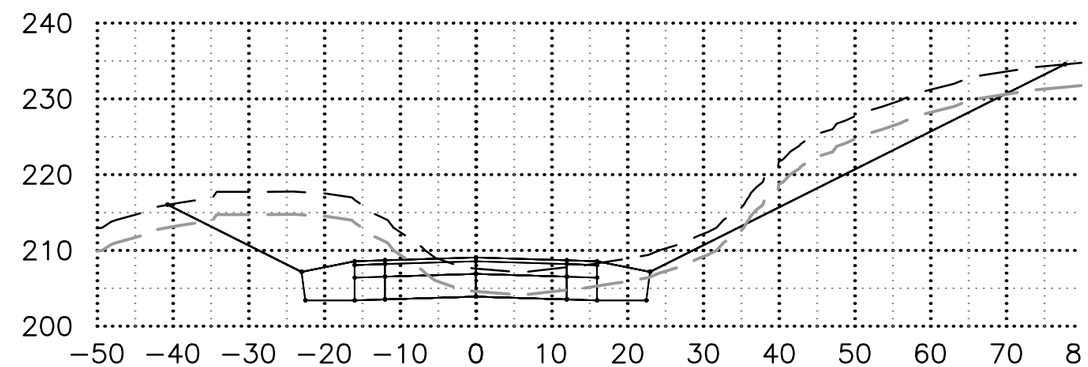

79+50.00

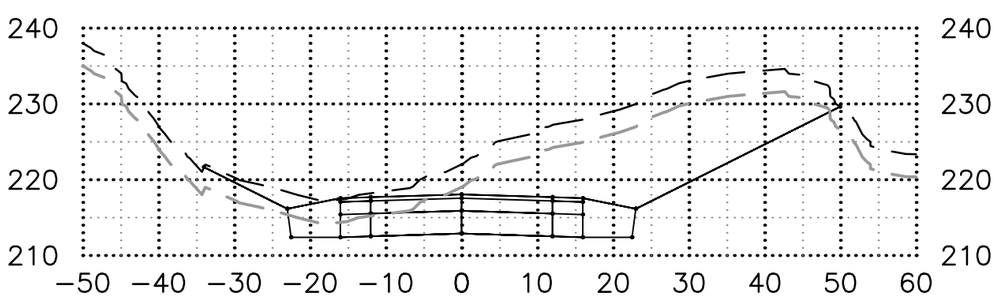

81+00.00

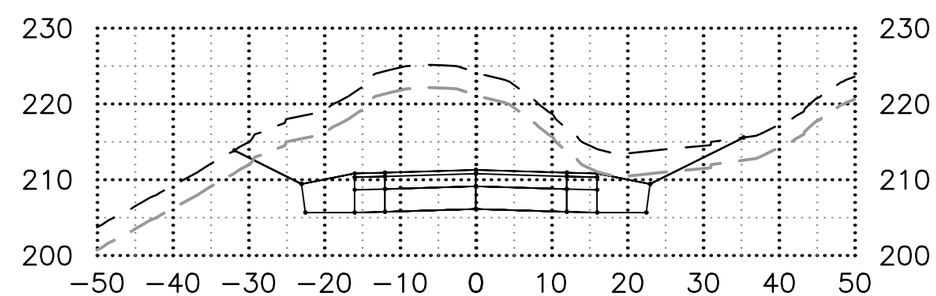

File: \\crweng.com\projects\JobsData\20403.02 Shotgun Cove Road\00 CADD\01 Working Set\01 Civil\00 SOURCE DRAWINGS\03 CORRIDORS\20403.02 Cross Sections_High 2_50ft Sections.dwg

83+50.00

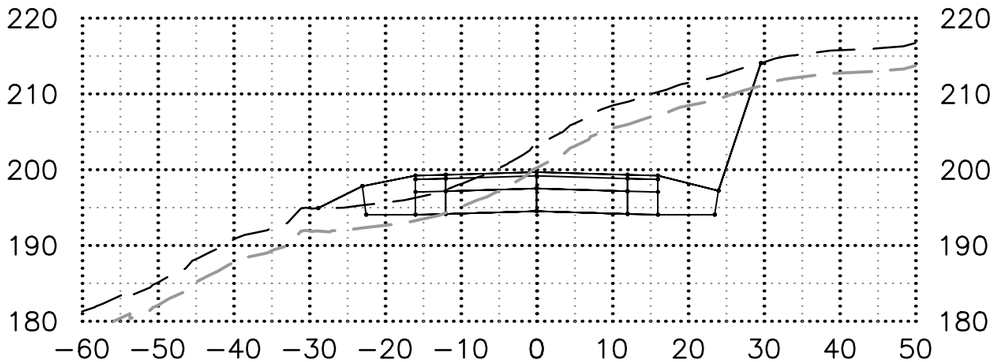

85+00.00

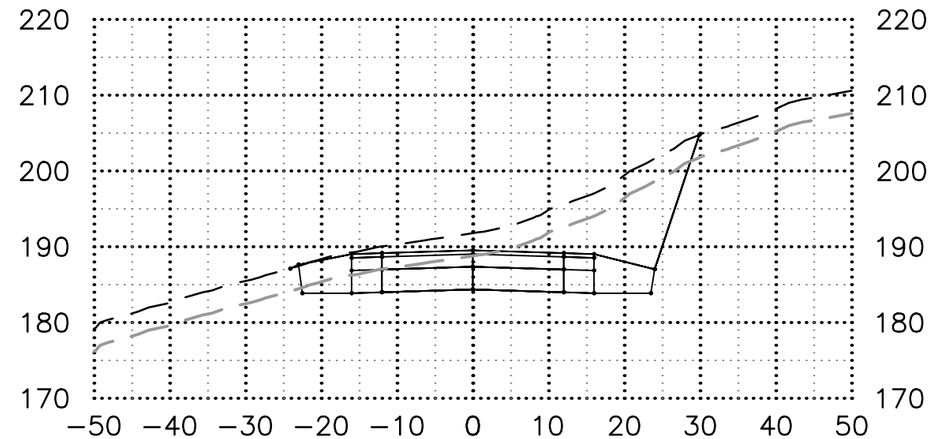

83+00.00

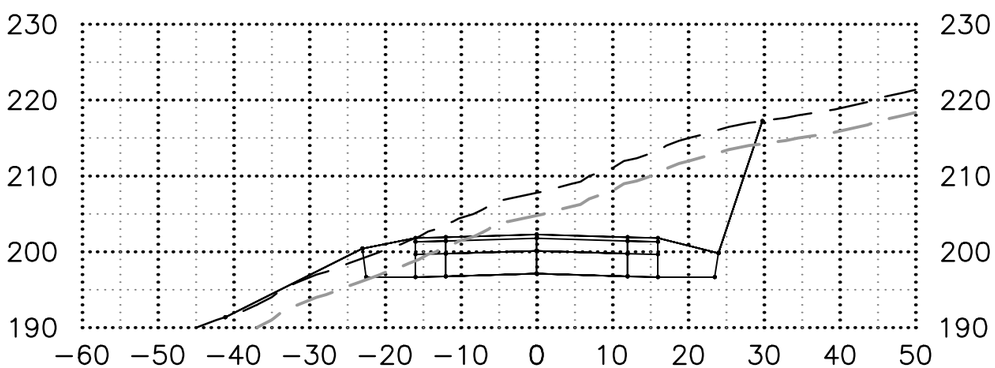

84+50.00

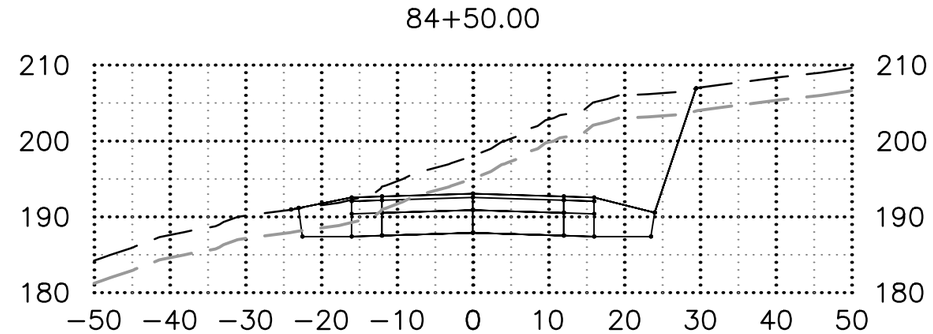

82+50.00

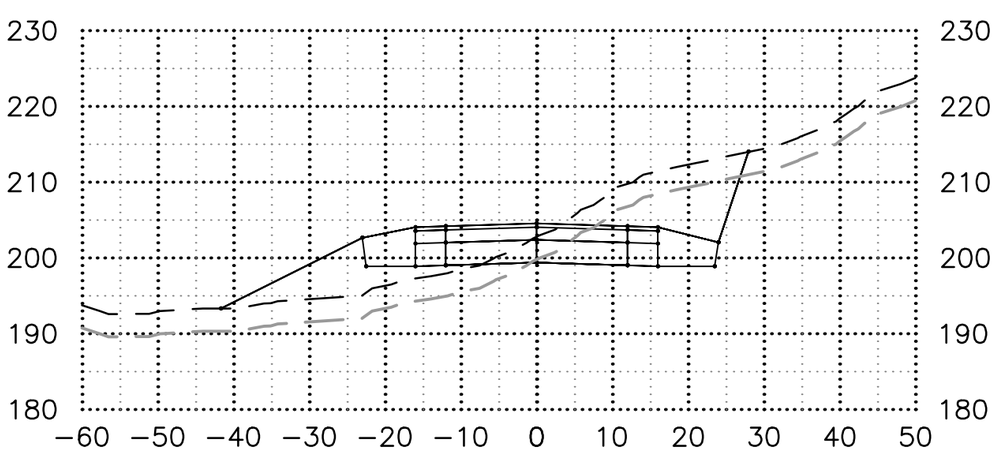

84+00.00

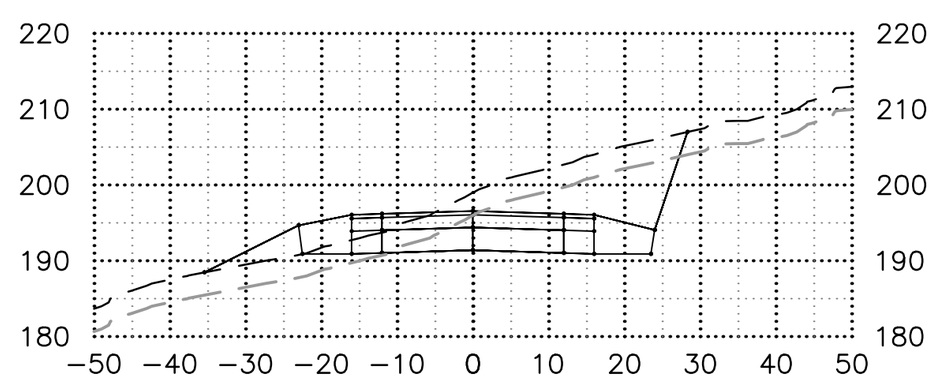

File: \\crweng.com\projects\JobsData\20403.02 Shotgun Cove Road\00 CADD\01 Working Set\01 Civil\00 SOURCE DRAWINGS\03 CORRIDORS\20403.02 Cross Sections_High 2_50ft Sections.dwg

86+00.00

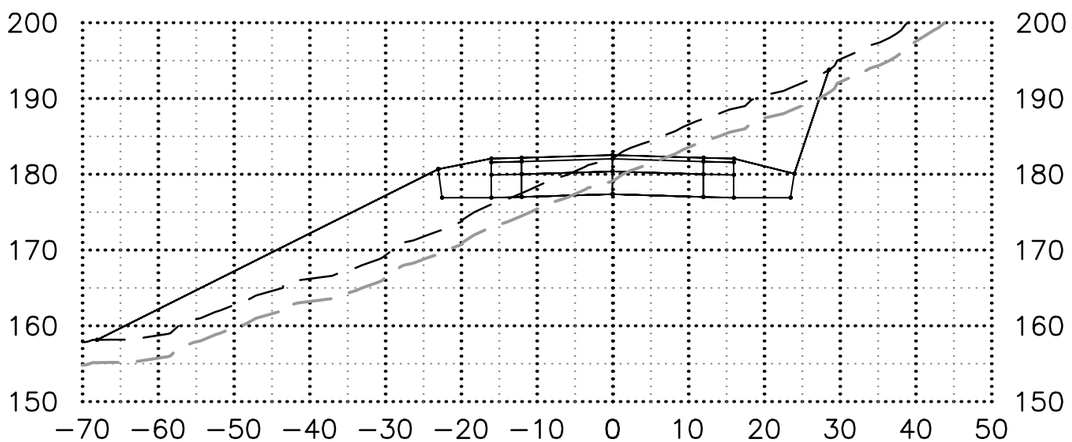

87+00.00

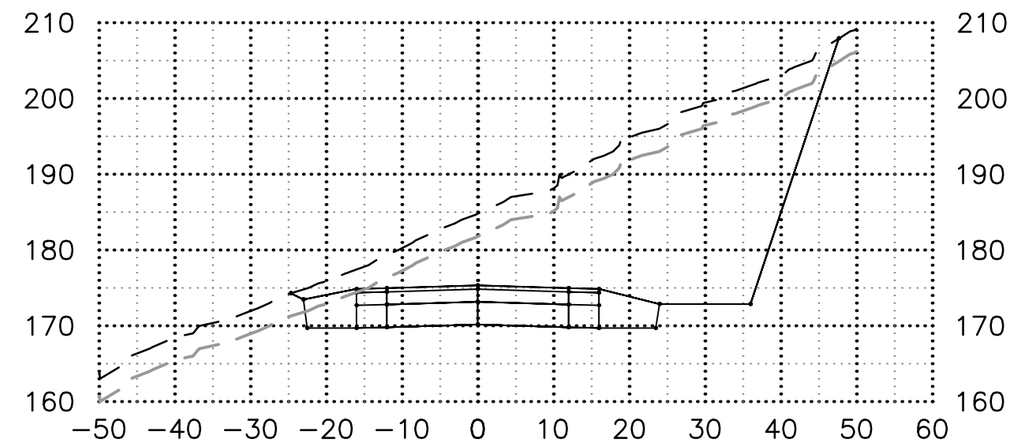

85+50.00

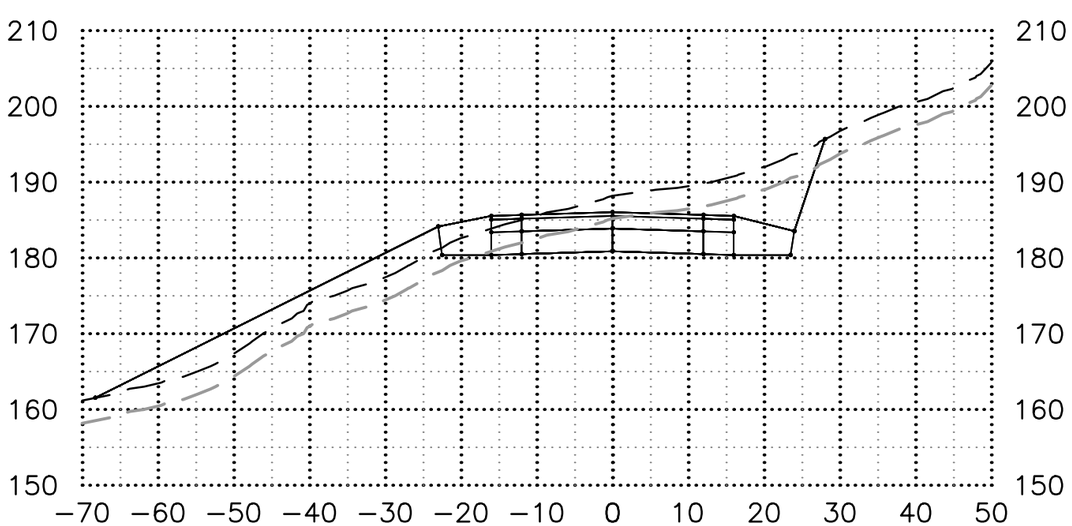

86+50.00

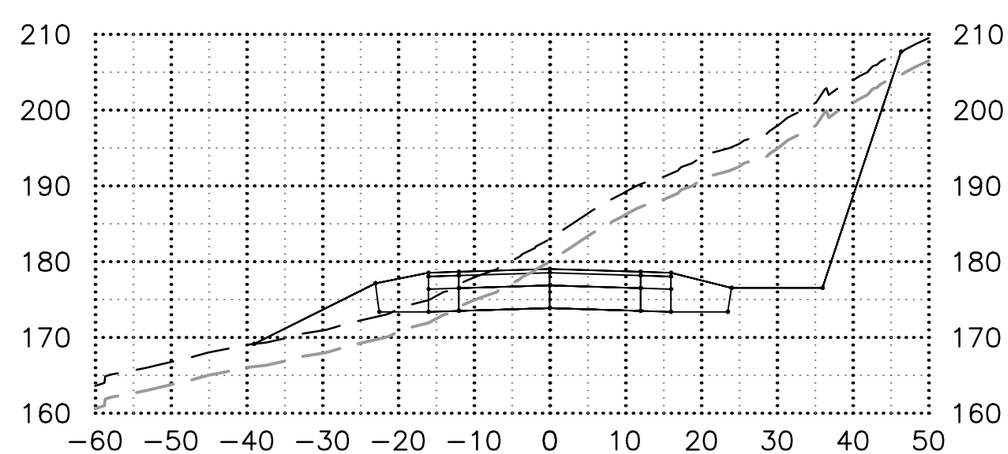

File: \\crweng.com\projects\JobsData\20403.02 Shotgun Cove Road\00 CADD\01 Working Set\01 Civil\00 SOURCE DRAWINGS\03 CORRIDORS\20403.02 Cross Sections_High 2_50ft Sections.dwg

88+00.00

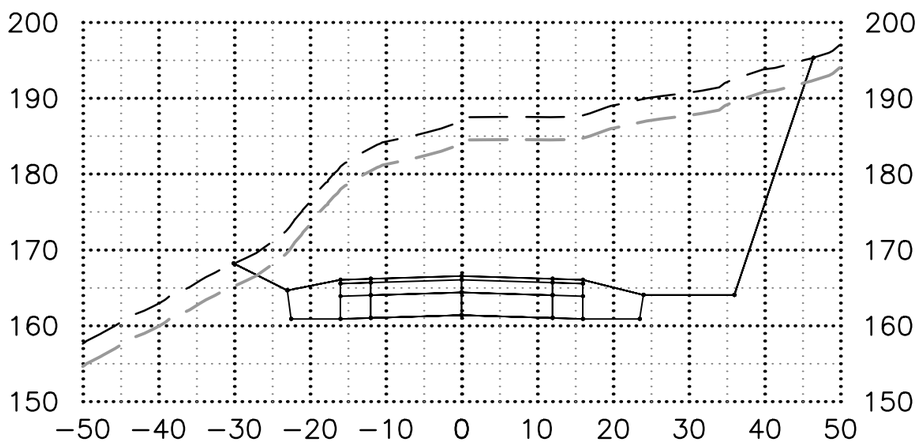

89+00.00

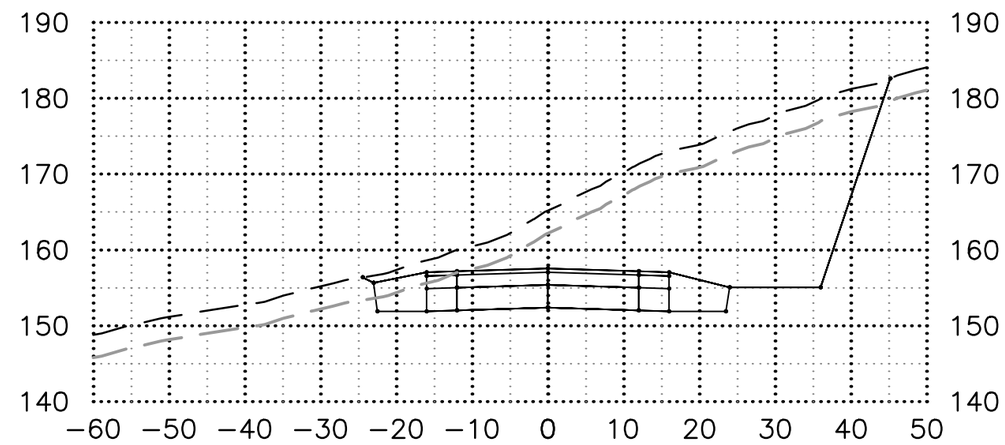

87+50.00

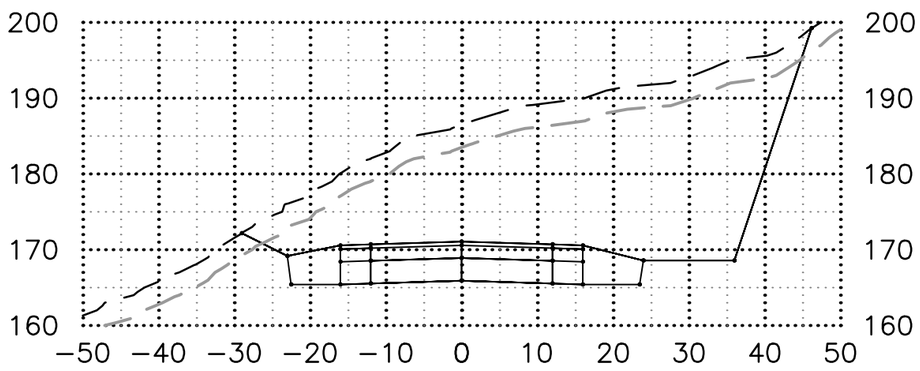

88+50.00

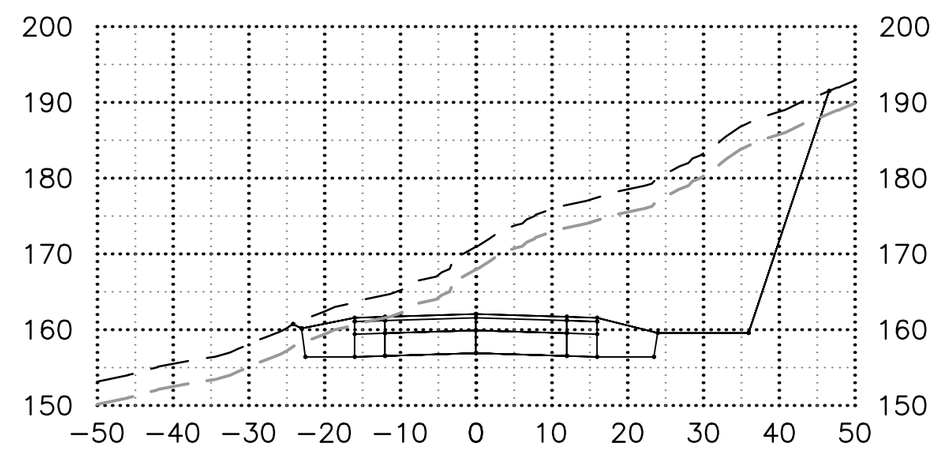

File: \\crweng.com\projects\JobsData\20403.02 Shotgun Cove Road\00 CADD\01 Working Set\01 Civil\00 SOURCE DRAWINGS\03 CORRIDORS\20403.02 Cross Sections_High 2_50ft Sections.dwg

90+50.00

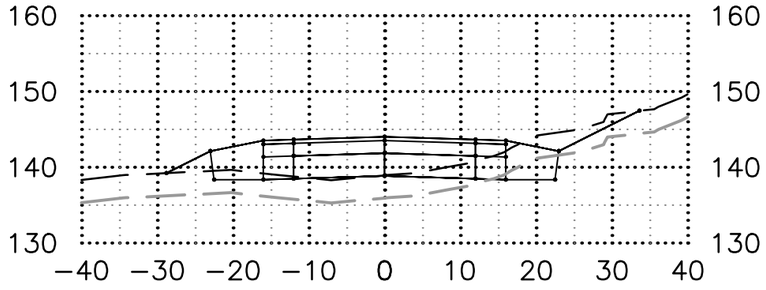

92+00.00

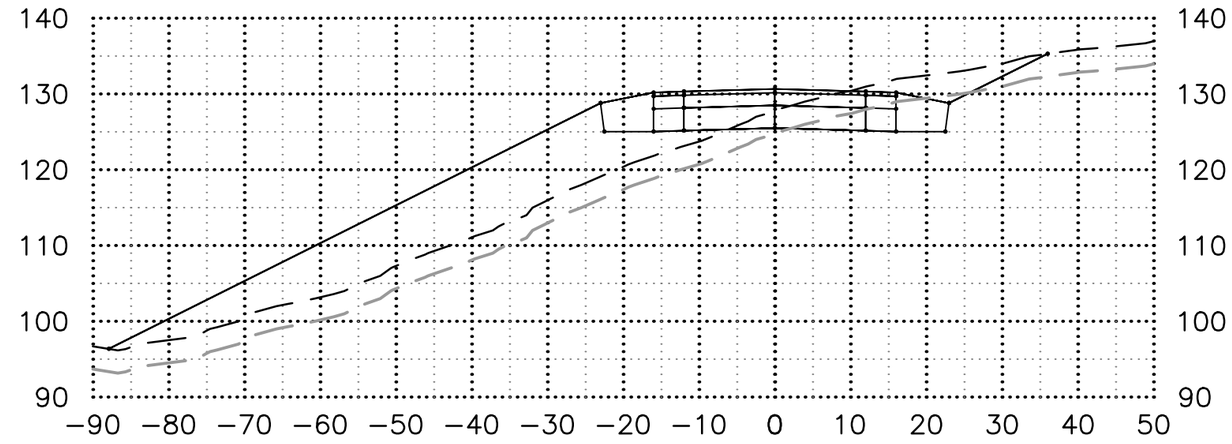

90+00.00

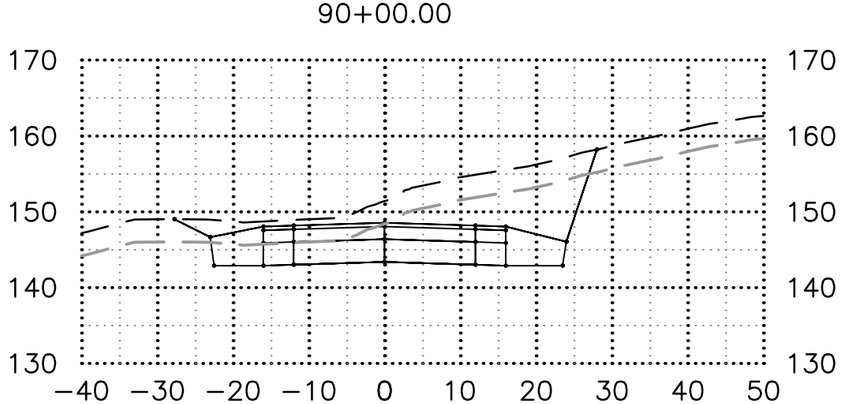

91+50.00

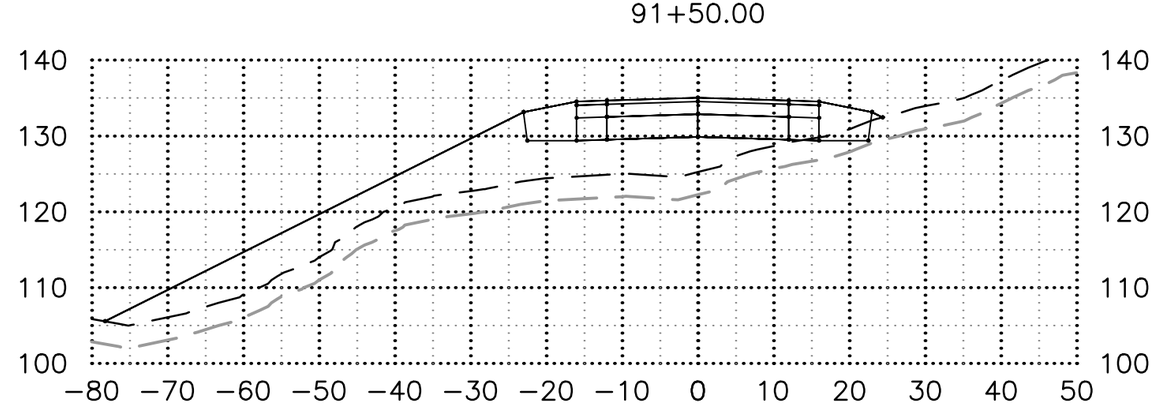

89+50.00

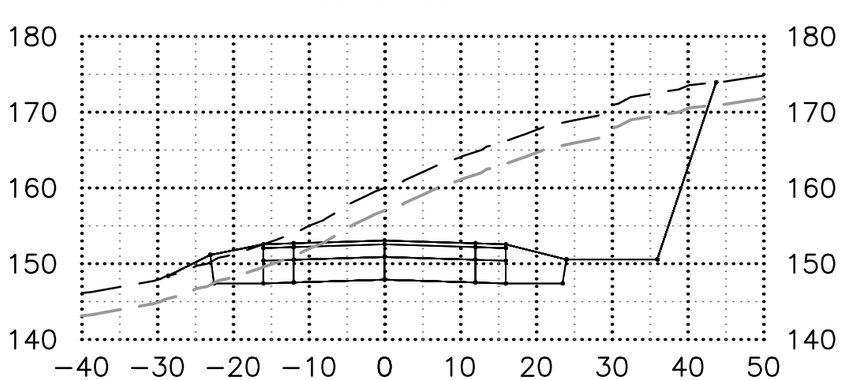

91+00.00

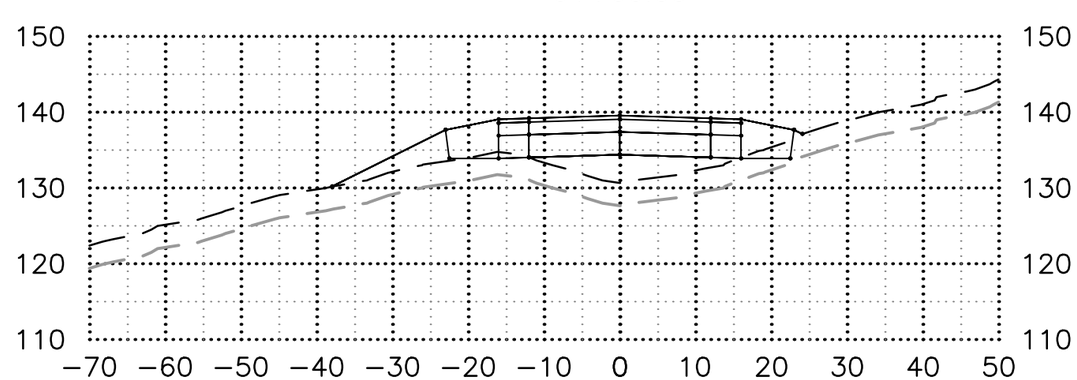

File: \\crweng.com\projects\JobsData\20403.02 Shotgun Cove Road\00 CADD\01 Working Set\01 Civil\00 SOURCE DRAWINGS\03 CORRIDORS\20403.02 Cross Sections_High 2_50ft Sections.dwg

93+50.00

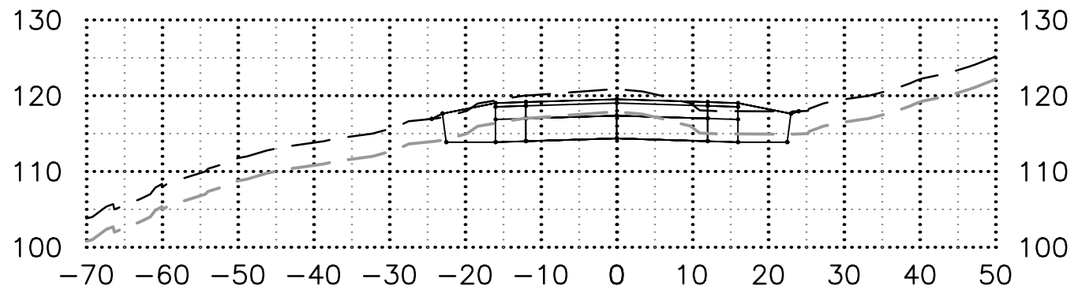

93+00.00

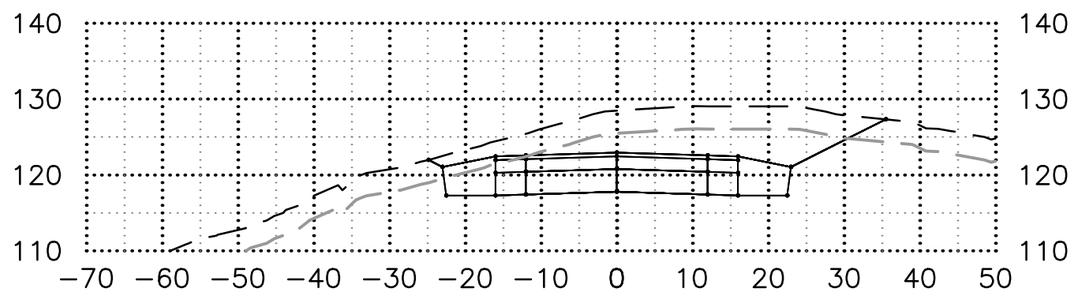

92+50.00

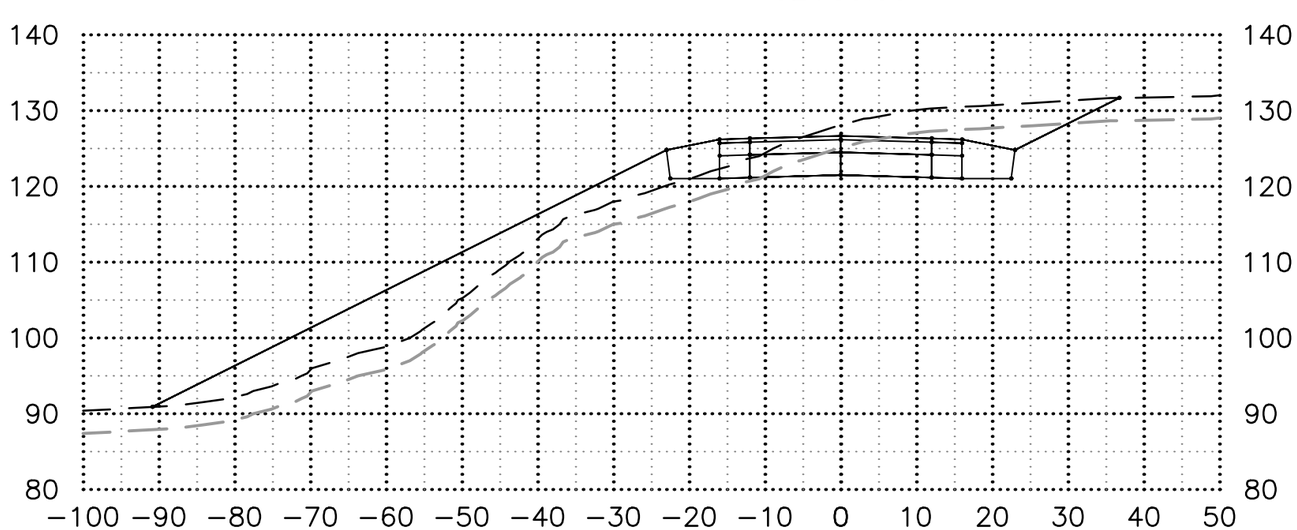

File: \\crweng.com\projects\JobsData\20403.02 Shotgun Cove Road\00 CADD\01 Working Set\01 Civil\00 SOURCE DRAWINGS\03 CORRIDORS\20403.02 Cross Sections_High 2_50ft Sections.dwg

95+00.00

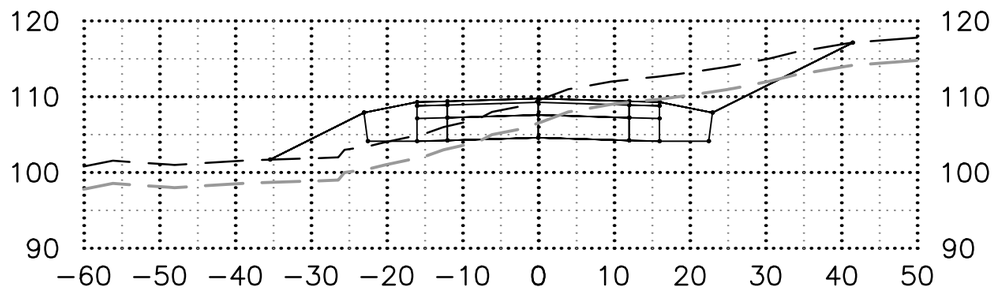

96+50.00

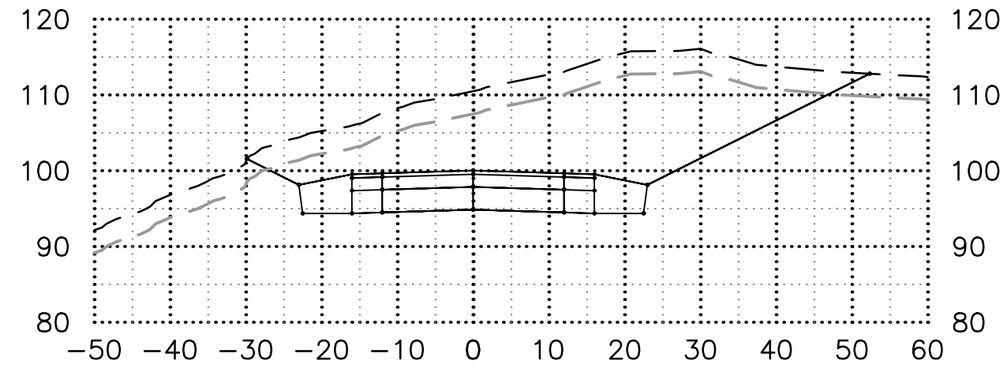

94+50.00

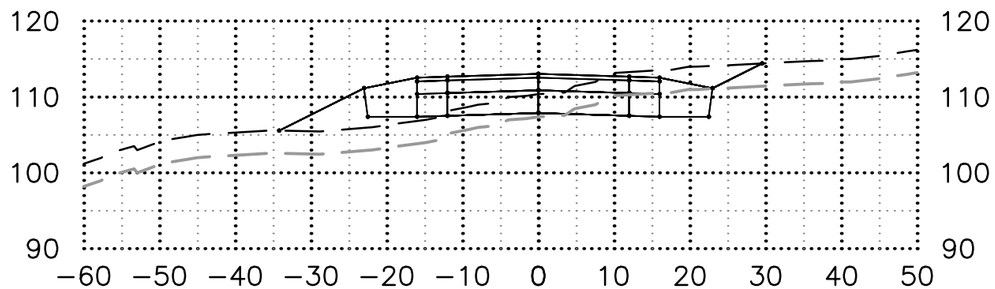

96+00.00

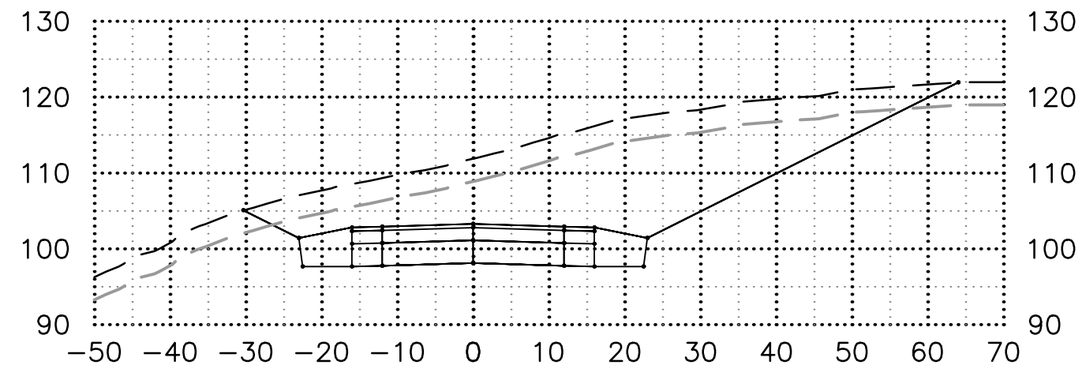

94+00.00

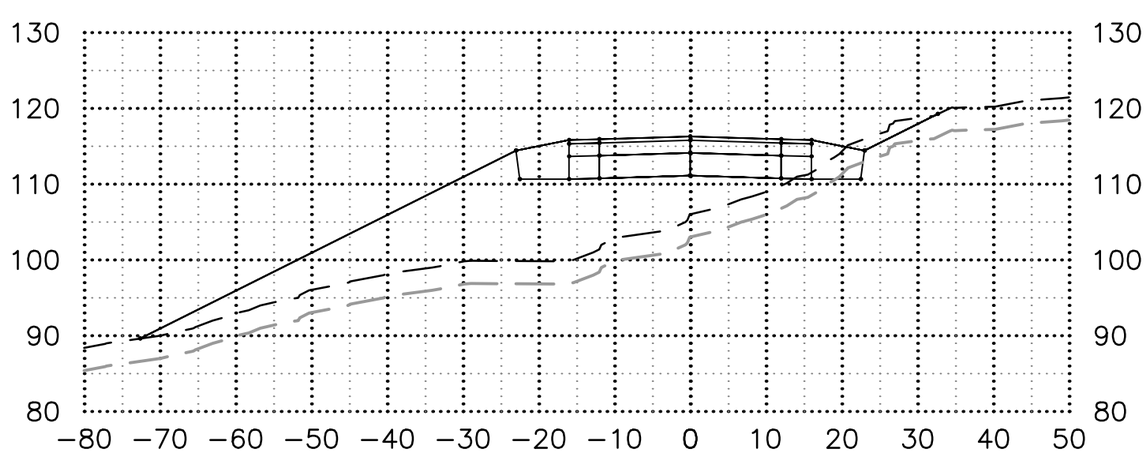

95+50.00

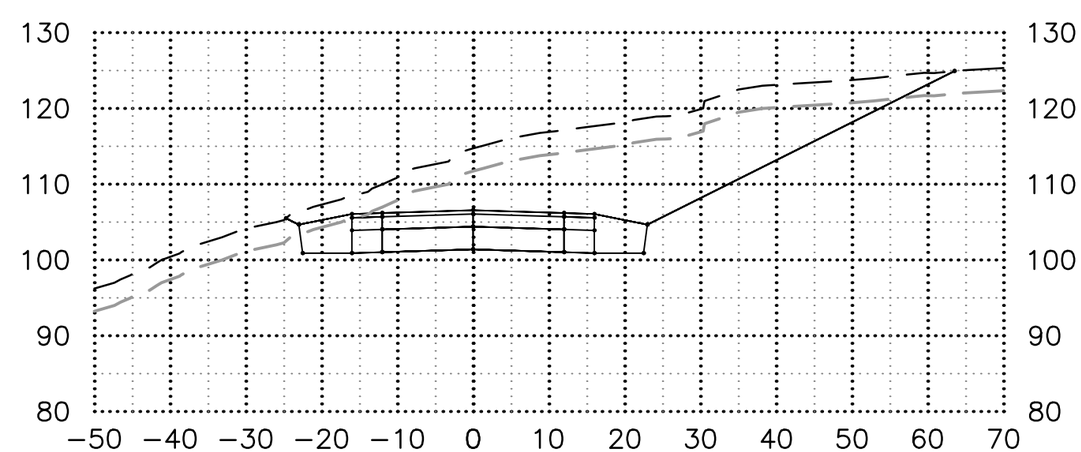

File: \\crweng.com\projects\JobsData\20403.02 Shotgun Cove Road\00 CADD\01 Working Set\01 Civil\00 SOURCE DRAWINGS\03 CORRIDORS\20403.02 Cross Sections_High 2_50ft Sections.dwg

98+50.00

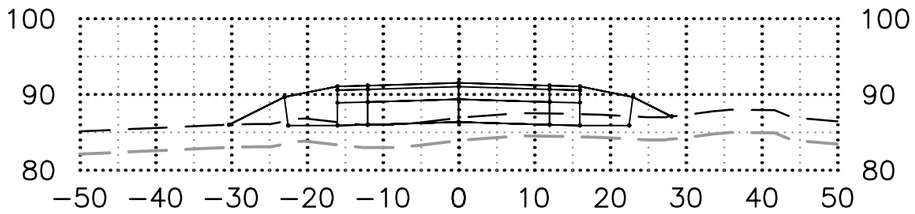

98+00.00

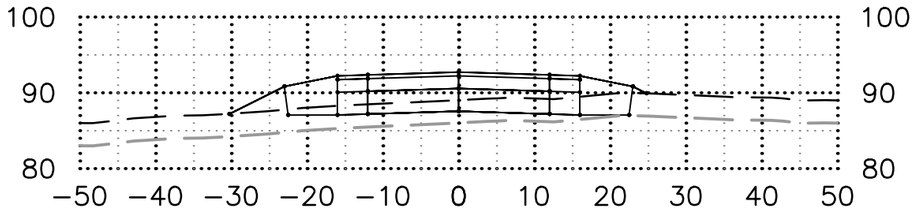

97+50.00

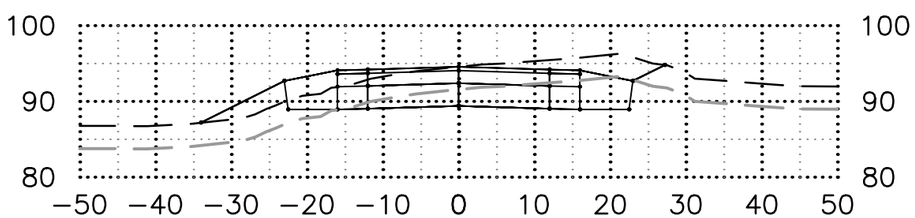

97+00.00

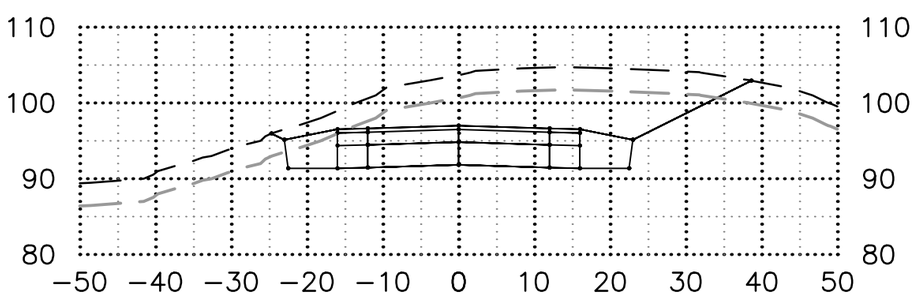

100+00.00

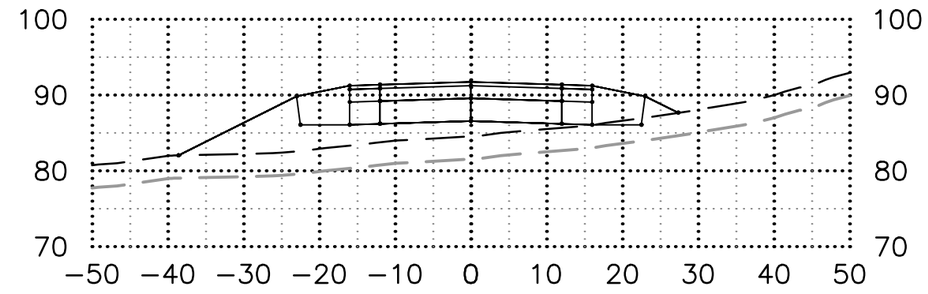

99+50.00

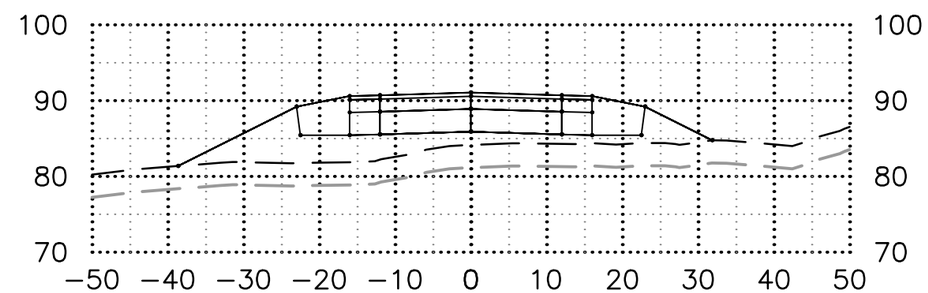

99+00.00

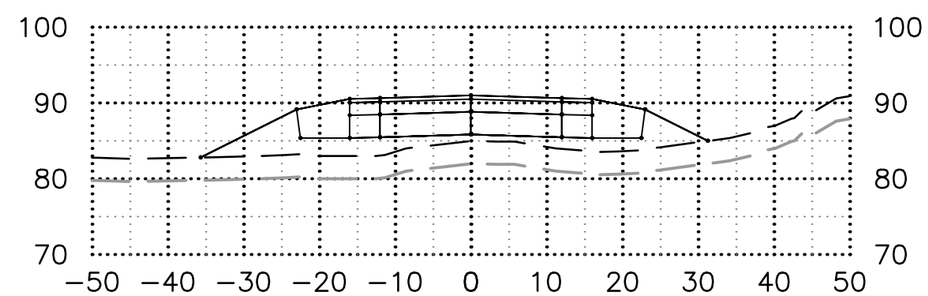

File: \\crweng.com\projects\JobsData\20403.02 Shotgun Cove Road\00 CADD\01 Working Set\01 Civil\00 SOURCE DRAWINGS\03 CORRIDORS\20403.02 Cross Sections_High 2_50ft Sections.dwg

102+00.00

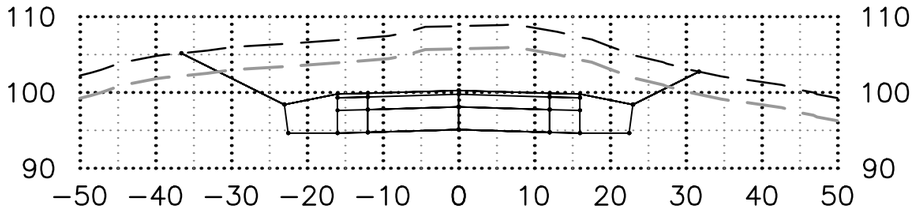

101+50.00

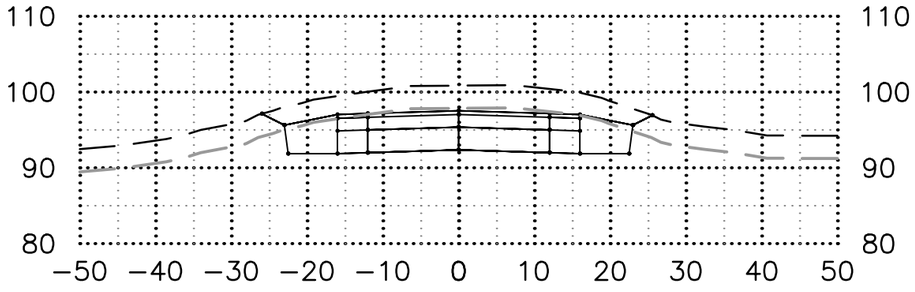

101+00.00

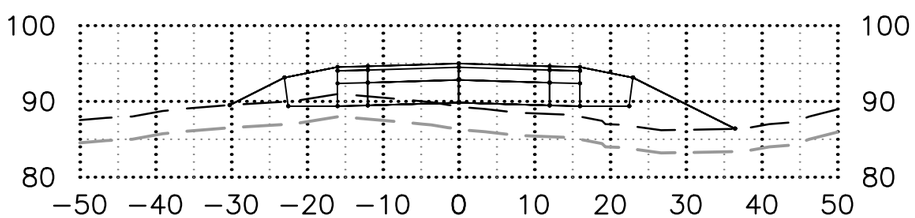

100+50.00

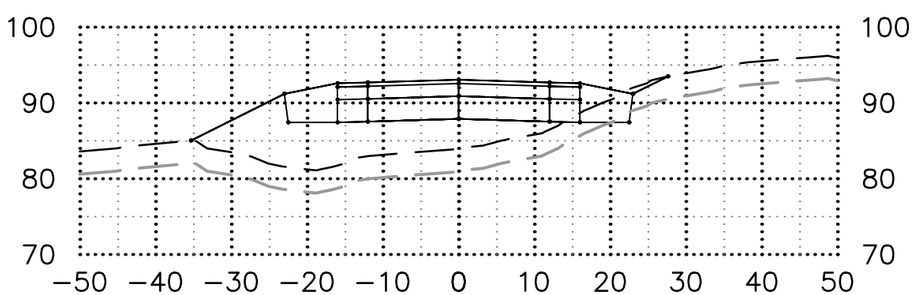

103+00.00

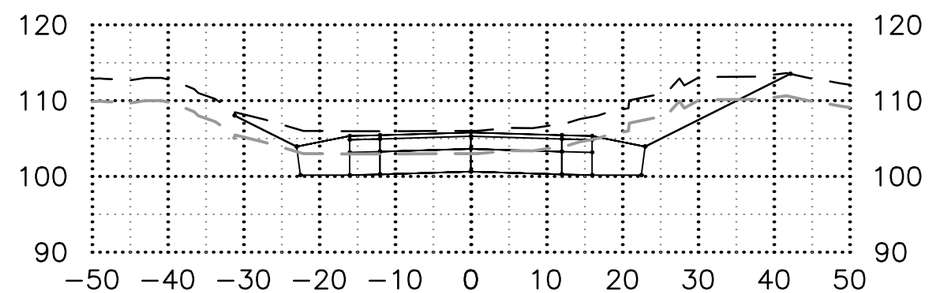

102+50.00

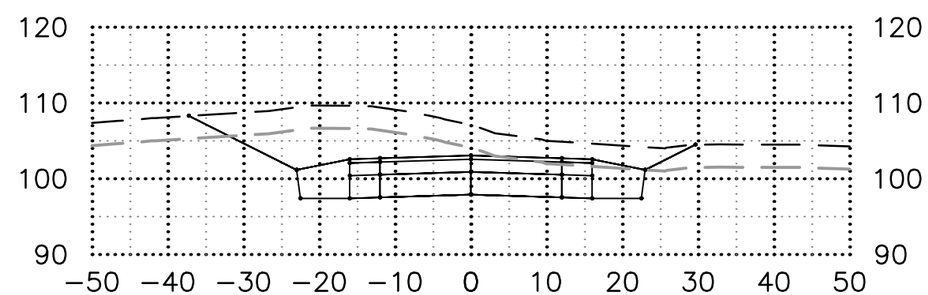

File: \\crweng.com\projects\JobsData\20403.02 Shotgun Cove Road\00 CADD\01 Working Set\01 Civil\00 SOURCE DRAWINGS\03 CORRIDORS\20403.02 Cross Sections_High 2_50ft Sections.dwg

104+50.00

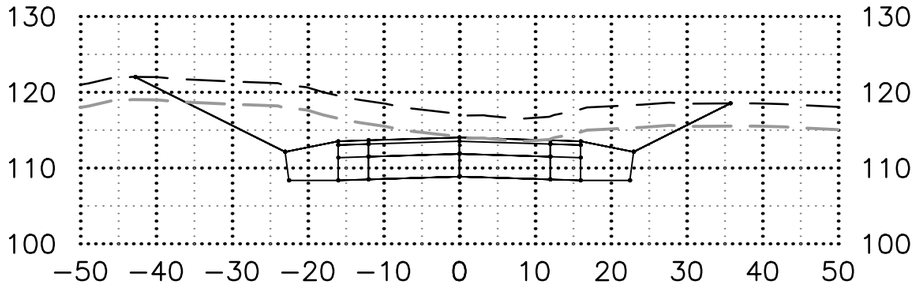

106+00.00

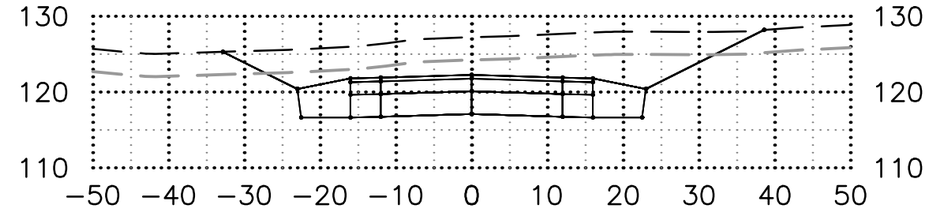

104+00.00

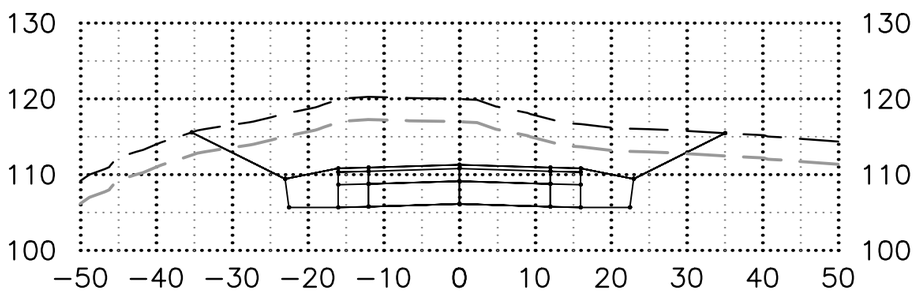

105+50.00

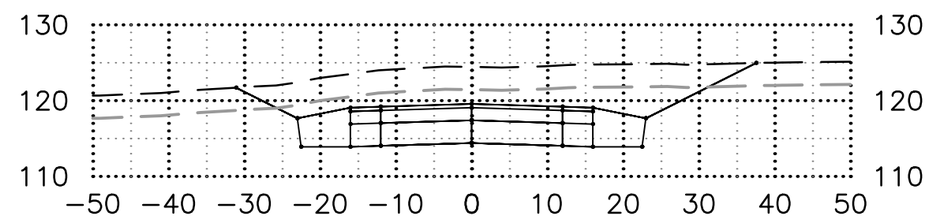

103+50.00

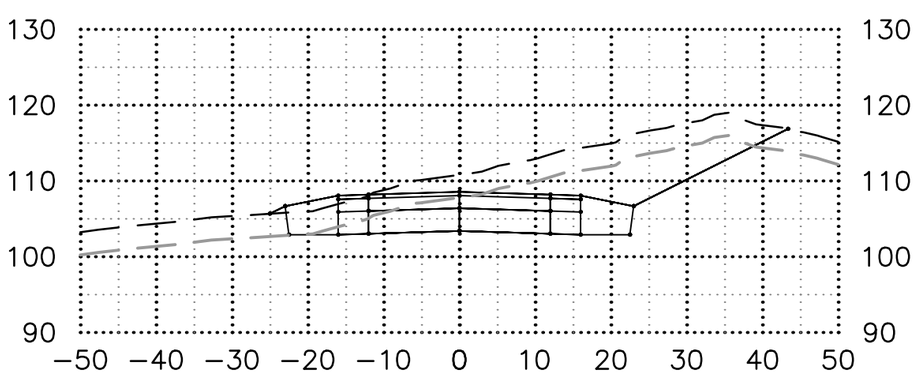

105+00.00

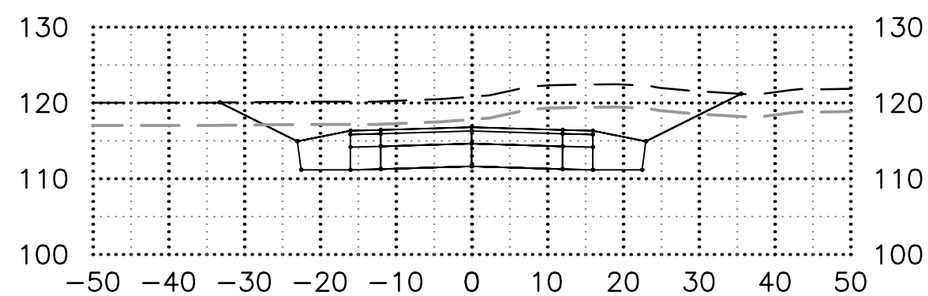

File: \\crweng.com\projects\JobsData\20403.02 Shotgun Cove Road\00 CADD\01 Working Set\01 Civil\00 SOURCE DRAWINGS\03 CORRIDORS\20403.02 Cross Sections_High 2_50ft Sections.dwg

107+00.00

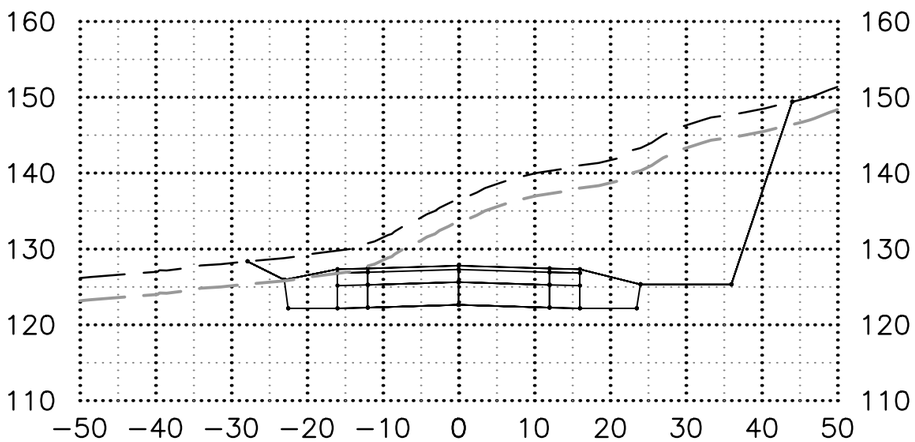

108+00.00

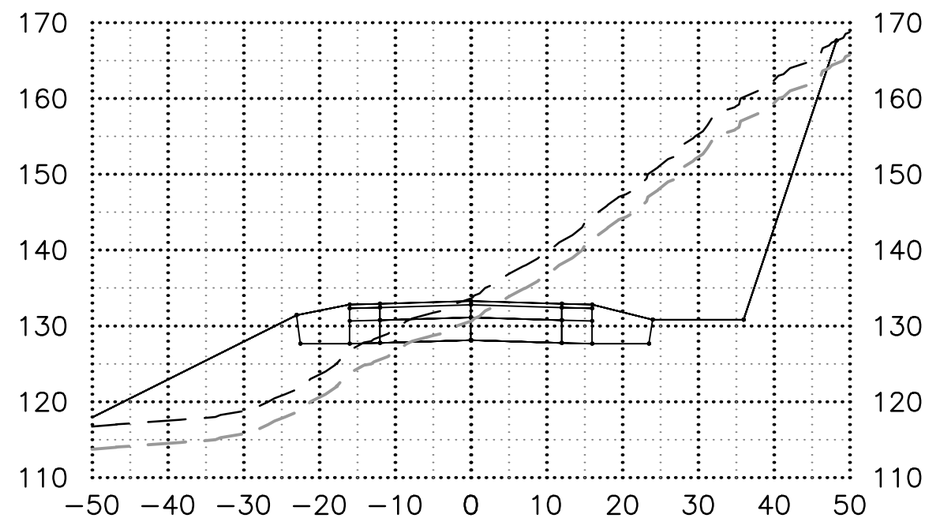

106+50.00

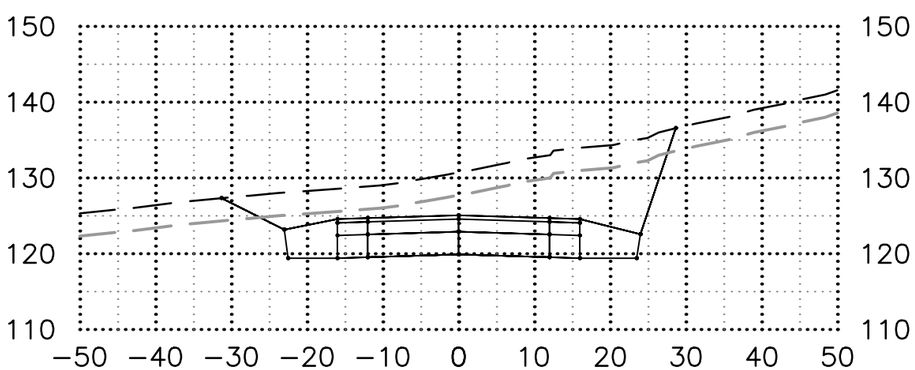

107+50.00

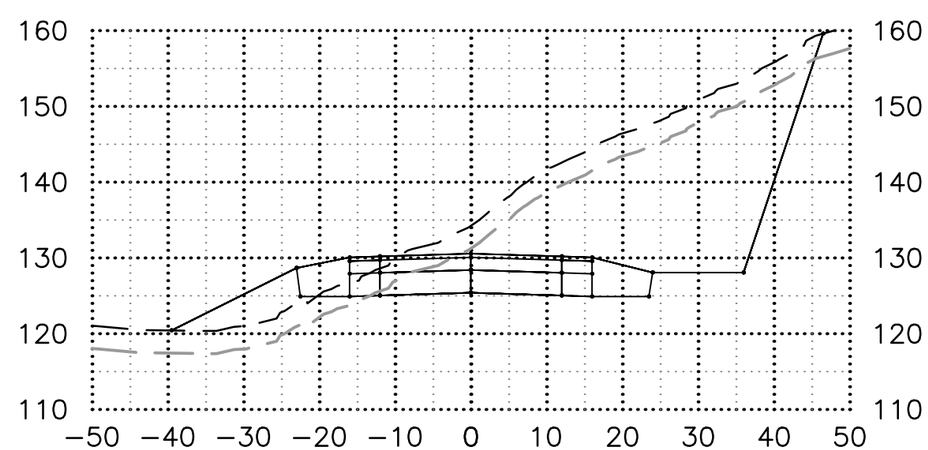

File: \\crweng.com\projects\JobsData\20403.02 Shotgun Cove Road\00 CADD\01 Working Set\01 Civil\00 SOURCE DRAWINGS\03 CORRIDORS\20403.02 Cross Sections_High 2_50ft Sections.dwg

109+50.00

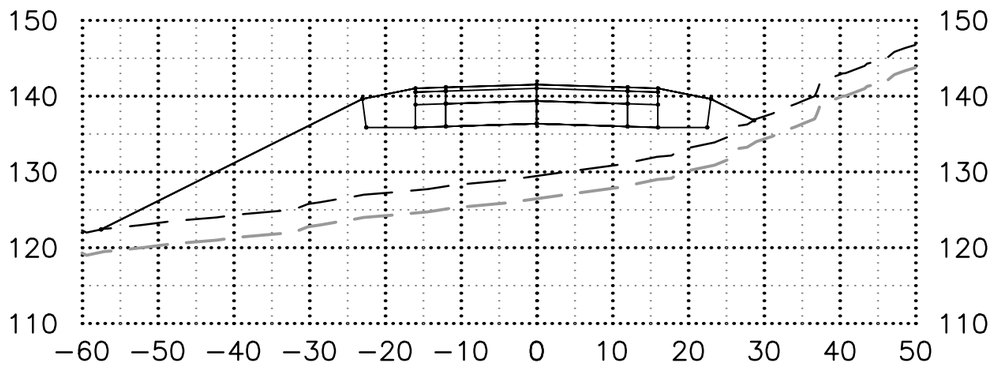

109+00.00

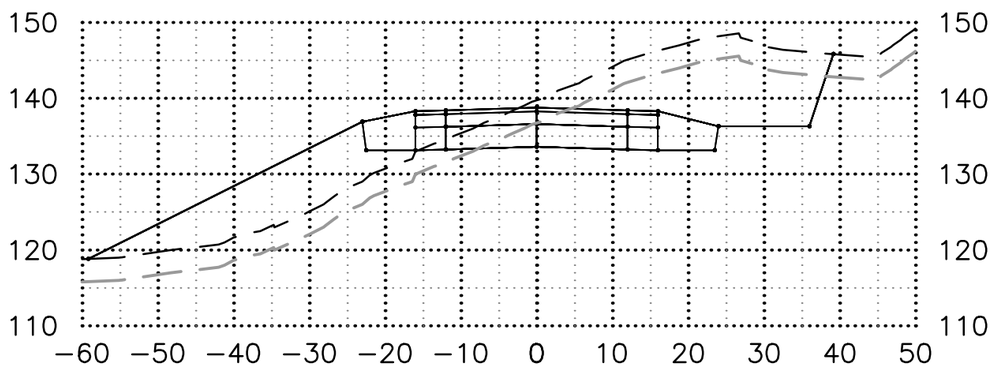

108+50.00

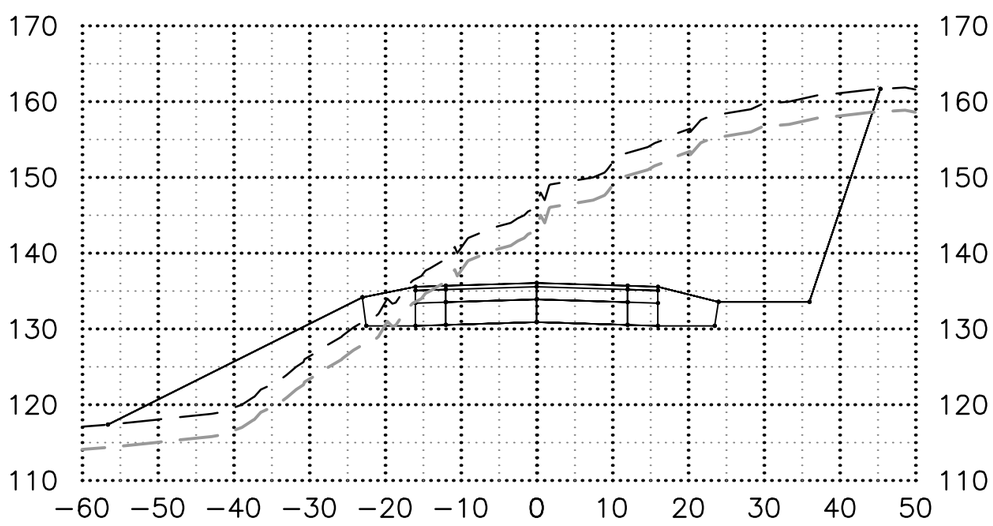

110+50.00

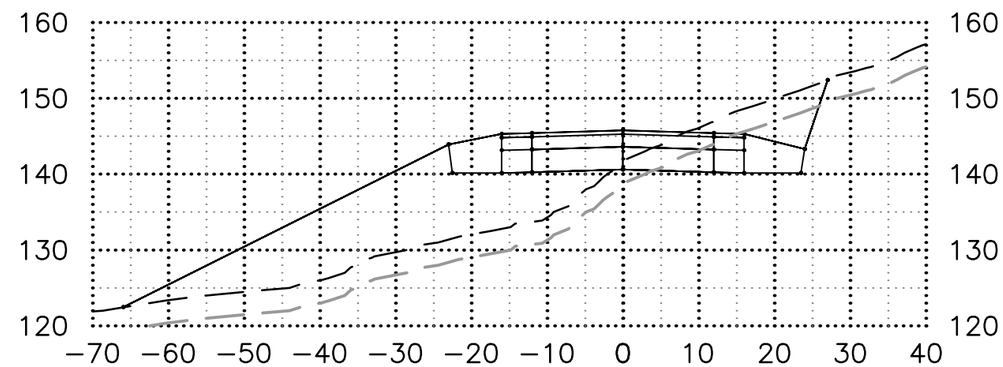

110+00.00

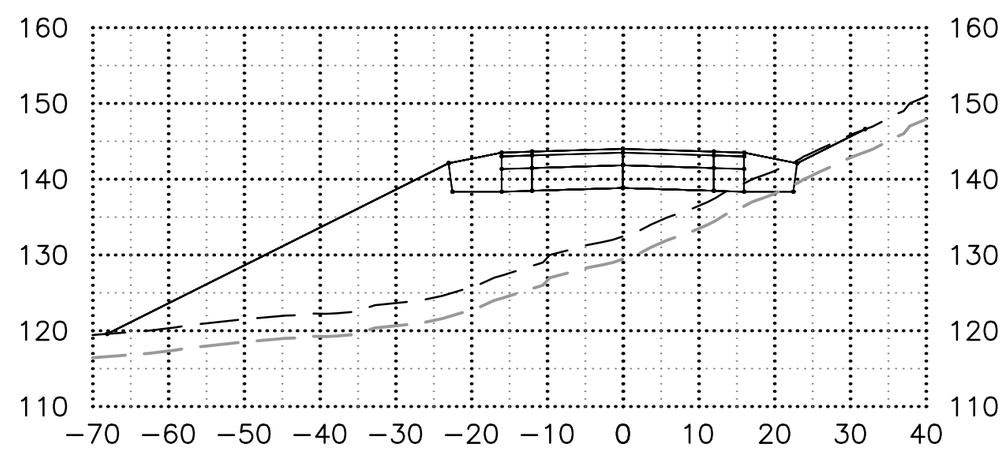

File: \\crweng.com\projects\JobsData\20403.02 Shotgun Cove Road\00 CADD\01 Working Set\01 Civil\00 SOURCE DRAWINGS\03 CORRIDORS\20403.02 Cross Sections_High 2_50ft Sections.dwg

111+50.00

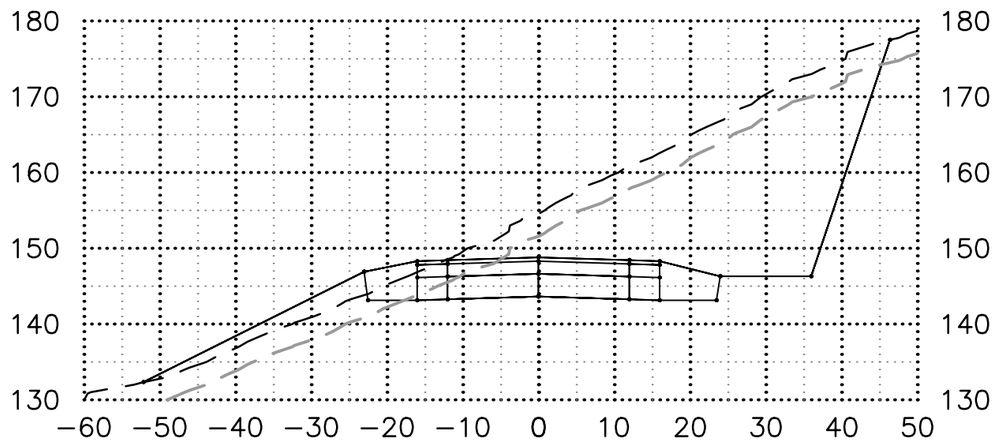

112+50.00

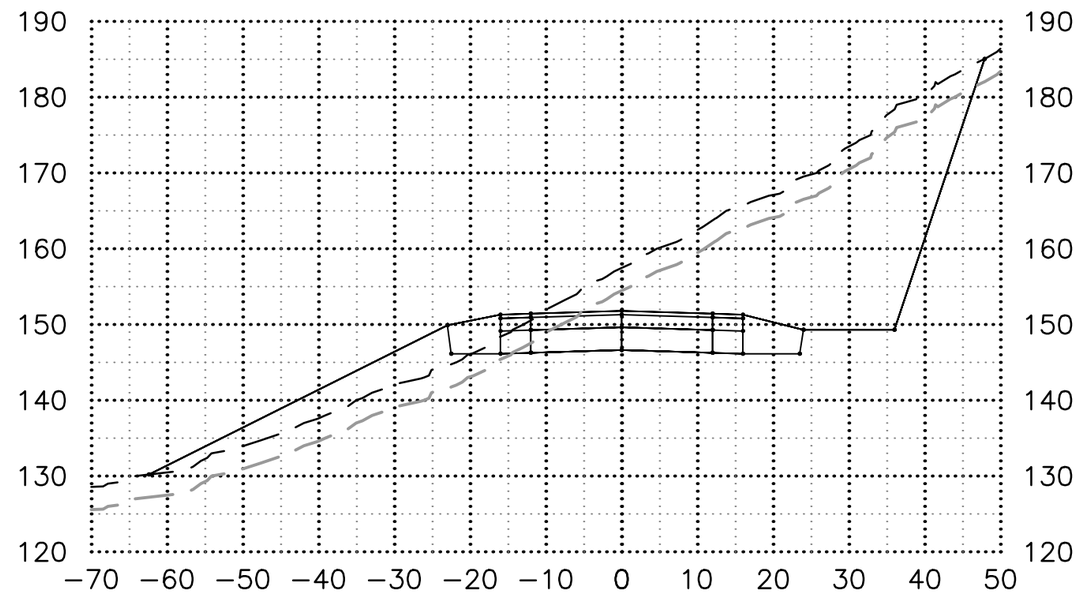

111+00.00

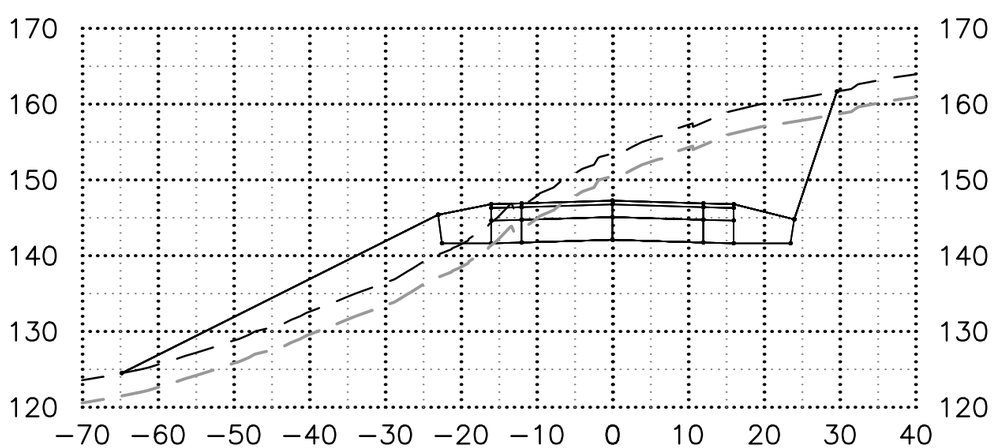

112+00.00

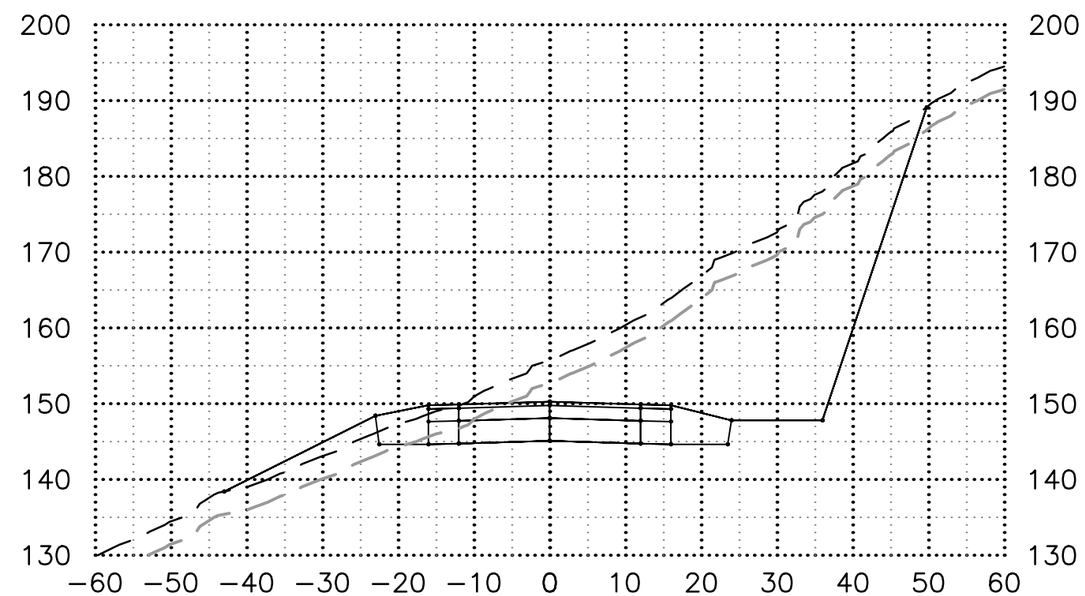

File: \\crweng.com\projects\JobsData\20403.02 Shotgun Cove Road\00 CADD\01 Working Set\01 Civil\00 SOURCE DRAWINGS\03 CORRIDORS\20403.02 Cross Sections_High 2_50ft Sections.dwg

113+50.00

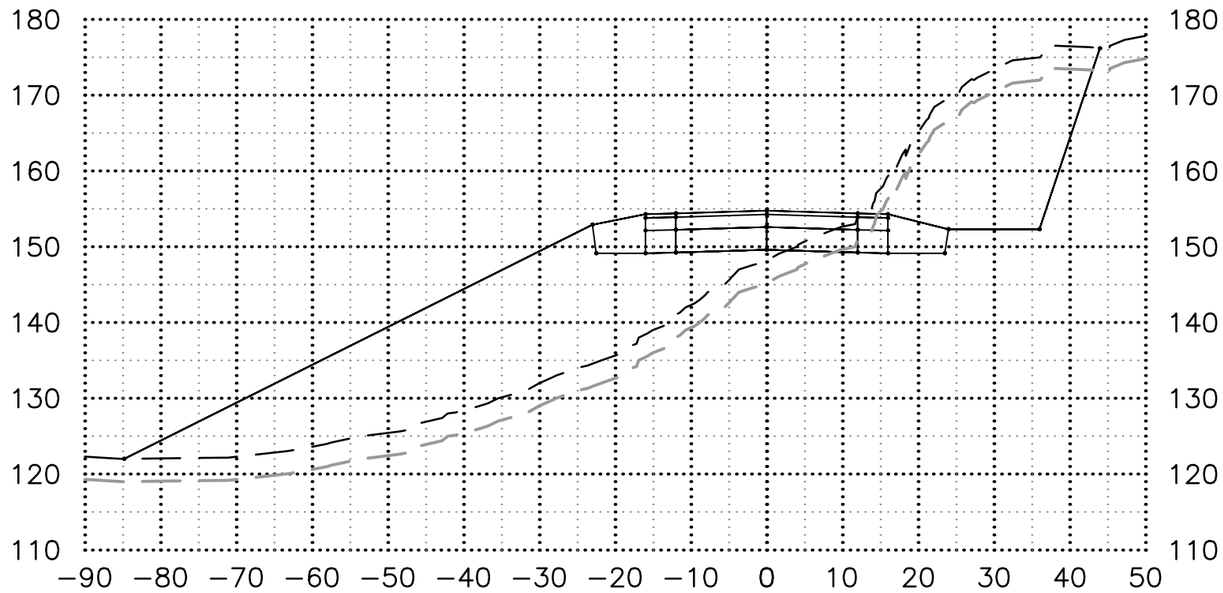

113+00.00

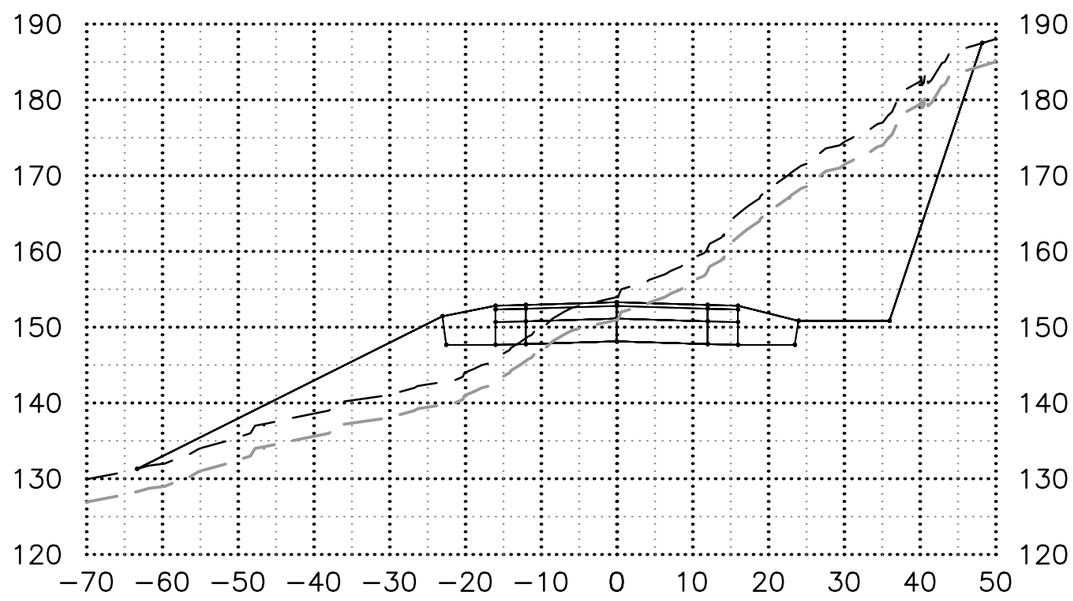

File: \\crweng.com\projects\JobsData\20403.02 Shotgun Cove Road\00 CADD\01 Working Set\01 Civil\00 SOURCE DRAWINGS\03 CORRIDORS\20403.02 Cross Sections_High 2_50ft Sections.dwg

114+50.00

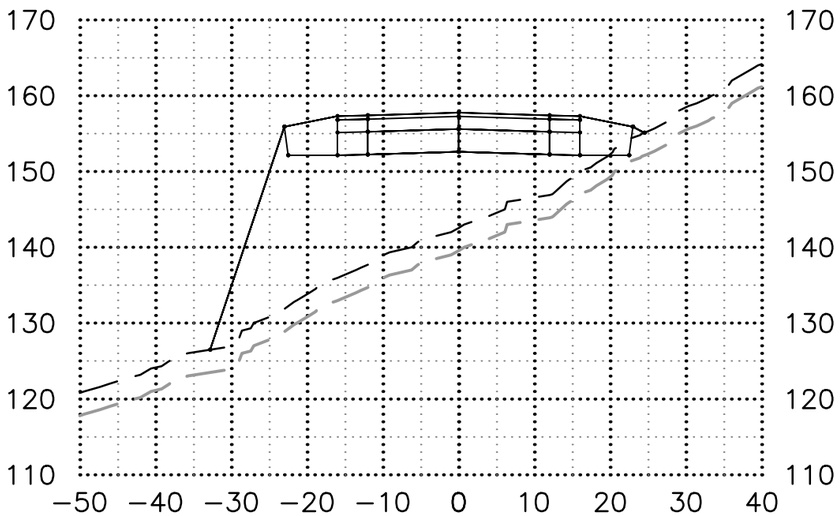

115+50.00

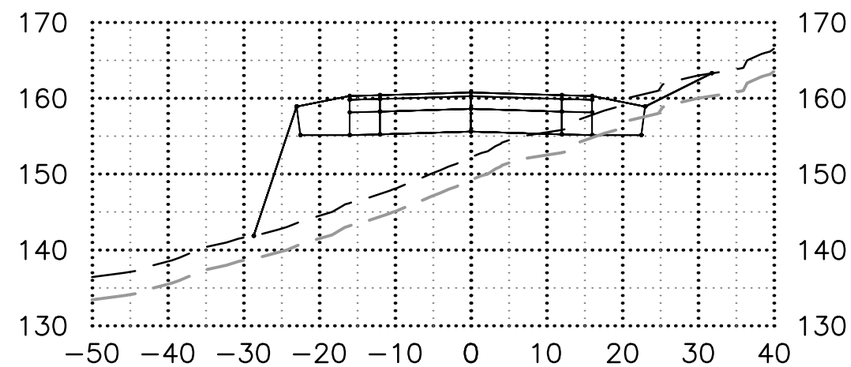

114+00.00

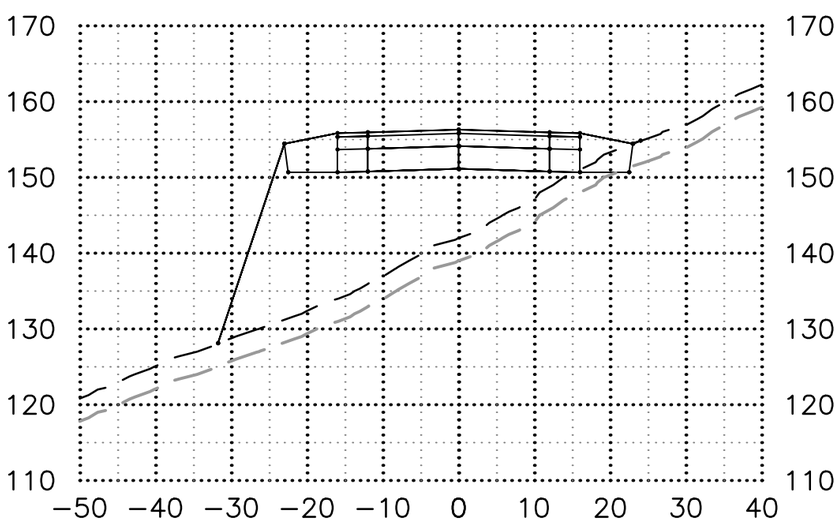

115+00.00

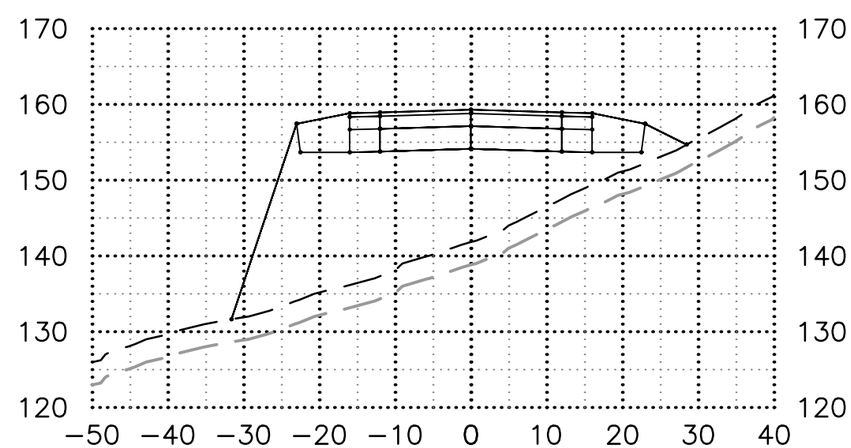

File: \\crweng.com\projects\JobsData\20403.02 Shotgun Cove Road\00 CADD\01 Working Set\01 Civil\00 SOURCE DRAWINGS\03 CORRIDORS\20403.02 Cross Sections_High 2_50ft Sections.dwg

117+00.00

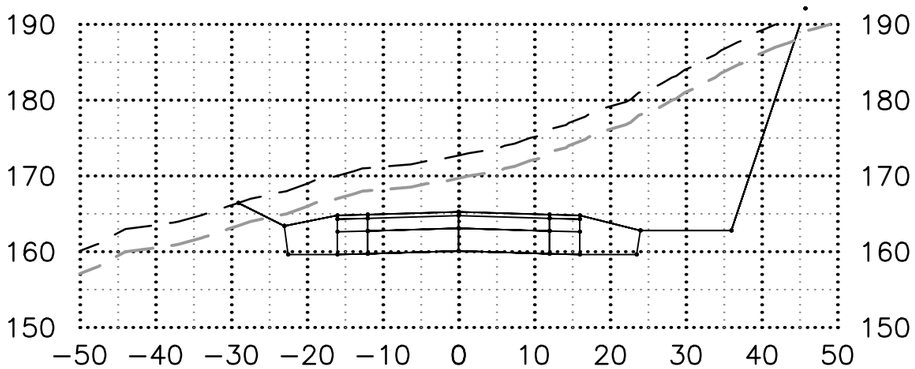

118+50.00

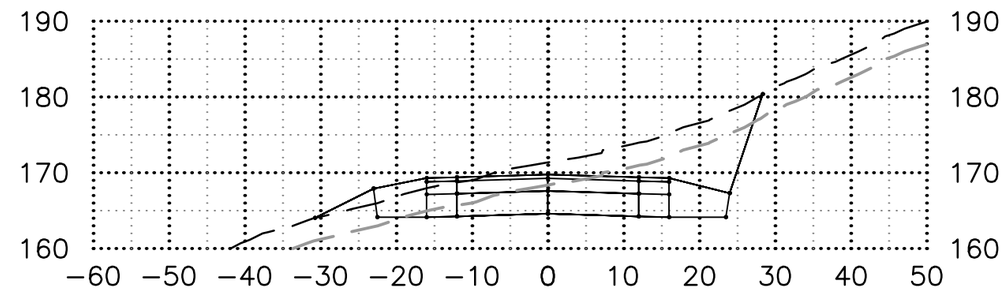

116+50.00

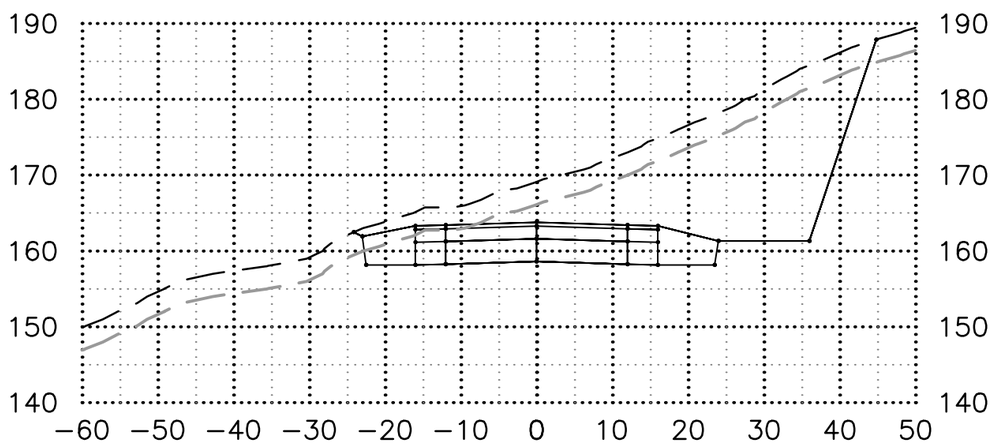

118+00.00

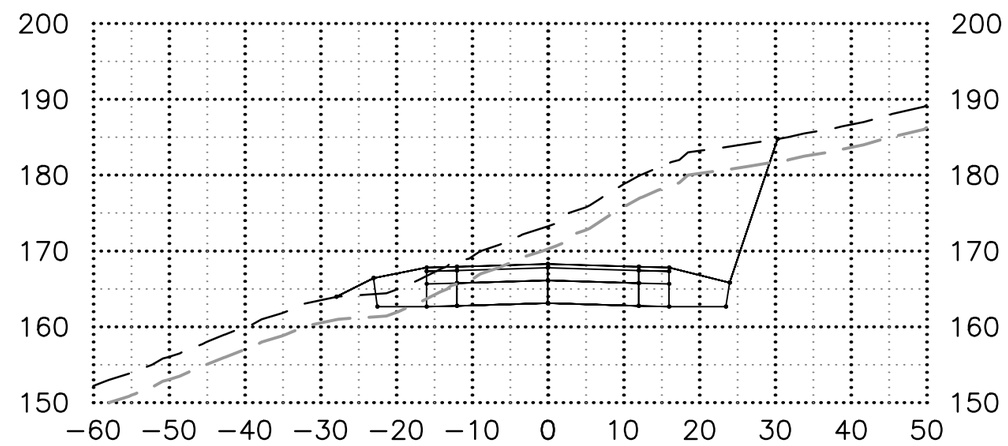

116+00.00

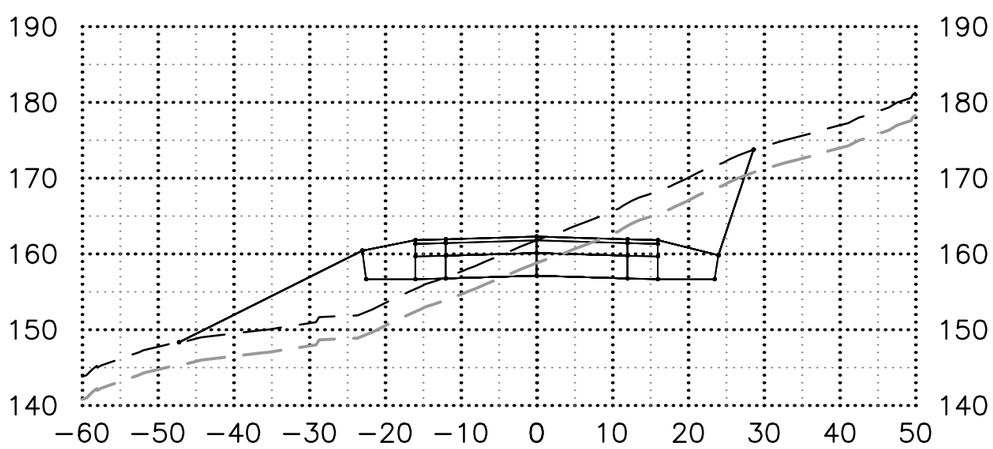

117+50.00

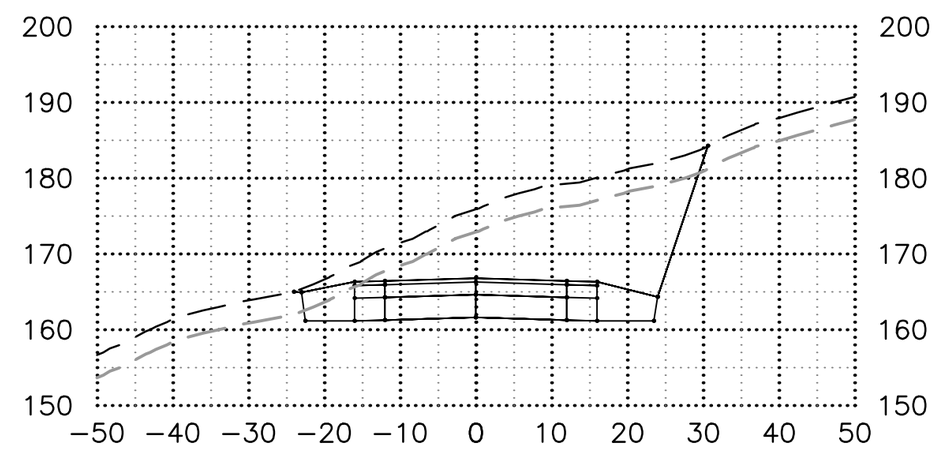

File: \\crweng.com\projects\JobsData\20403.02 Shotgun Cove Road\00 CADD\01 Working Set\01 Civil\00 SOURCE DRAWINGS\03 CORRIDORS\20403.02 Cross Sections_High 2_50ft Sections.dwg

119+00.00

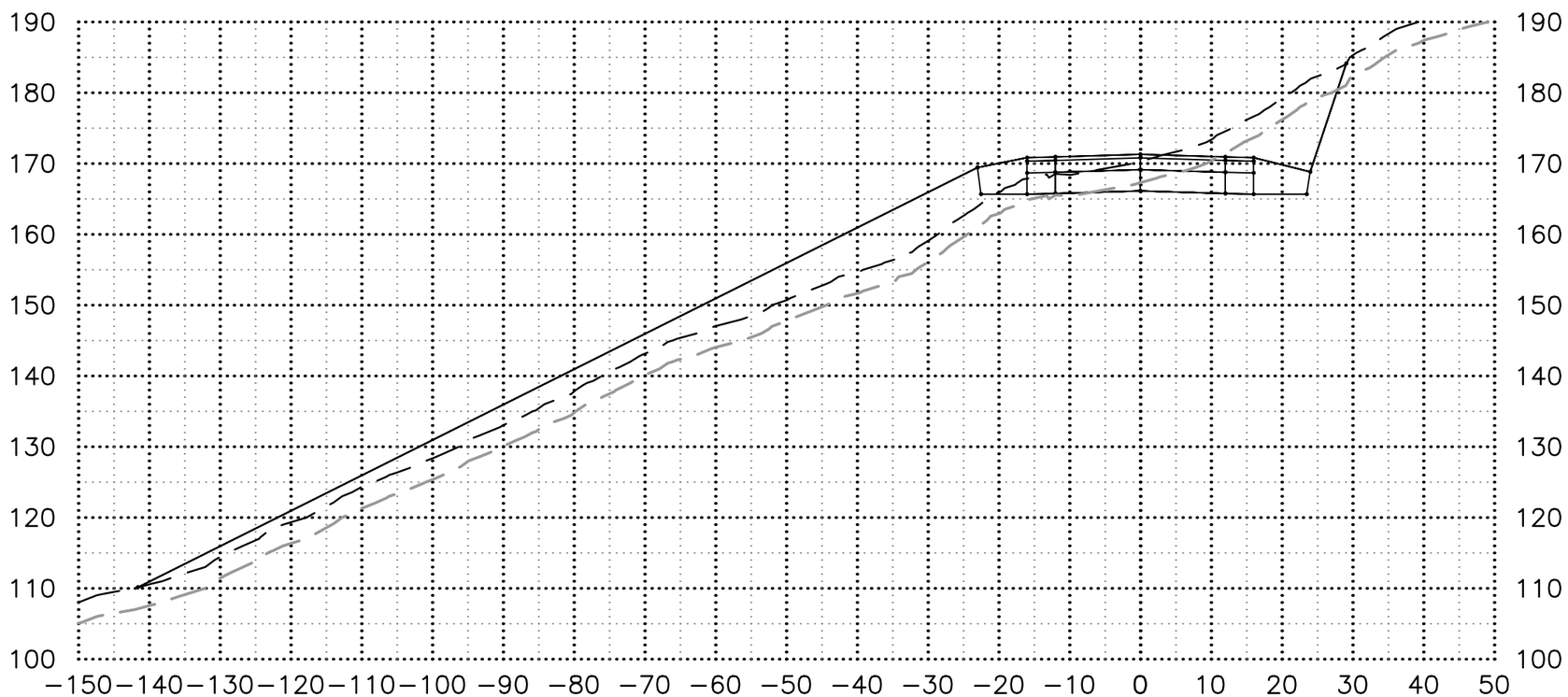

File: \\crweng.com\projects\JobsData\20403.02 Shotgun Cove Road\00 CADD\01 Working Set\01 Civil\00 SOURCE DRAWINGS\03 CORRIDORS\20403.02 Cross Sections_High 2_50ft Sections.dwg

119+50.00

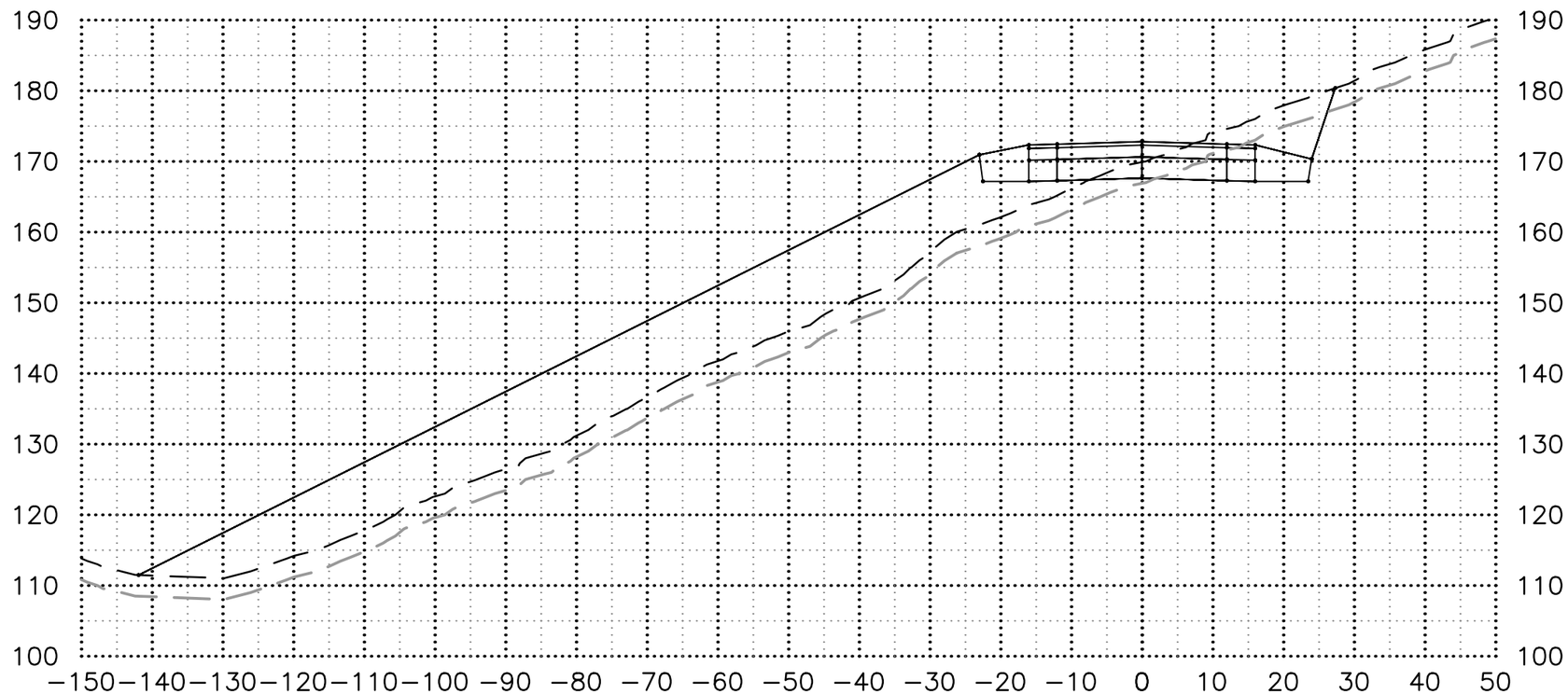

File: \\crweng.com\projects\JobsData\20403.02 Shotgun Cove Road\00 CADD\01 Working Set\01 Civil\00 SOURCE DRAWINGS\03 CORRIDORS\20403.02 Cross Sections_High 2_50ft Sections.dwg

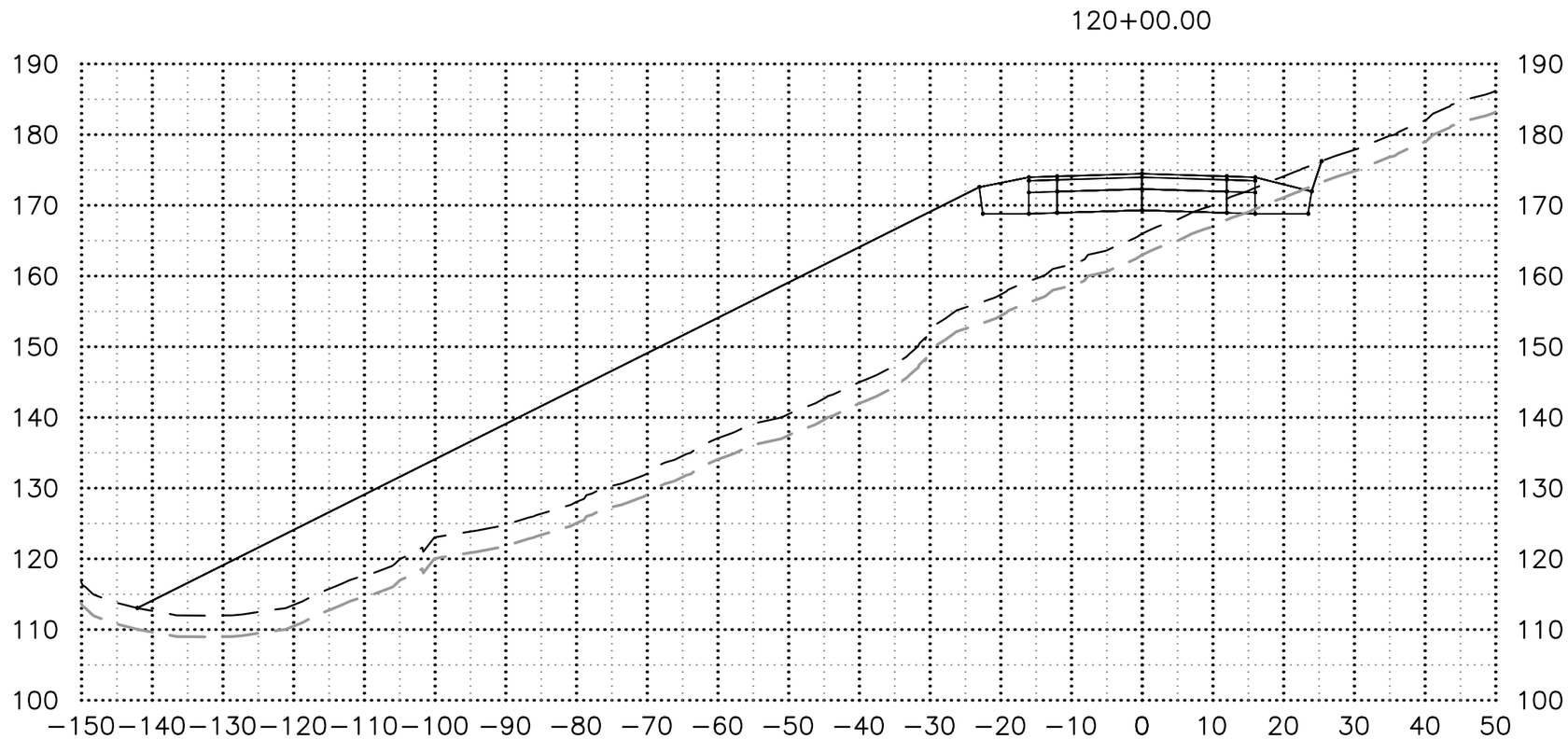

File: \\crweng.com\projects\JobsData\20403.02 Shotgun Cove Road\00 CADD\01 Working Set\01 Civil\00 SOURCE DRAWINGS\03 CORRIDORS\20403.02 Cross Sections_High 2_50ft Sections.dwg

121+00.00

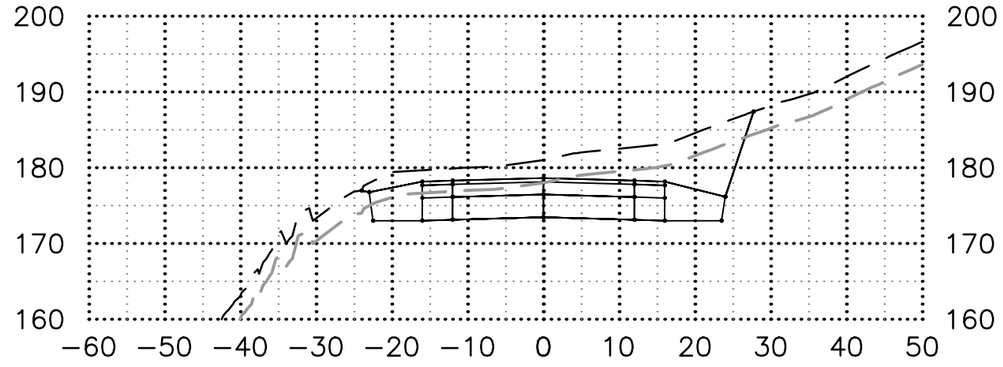

120+50.00

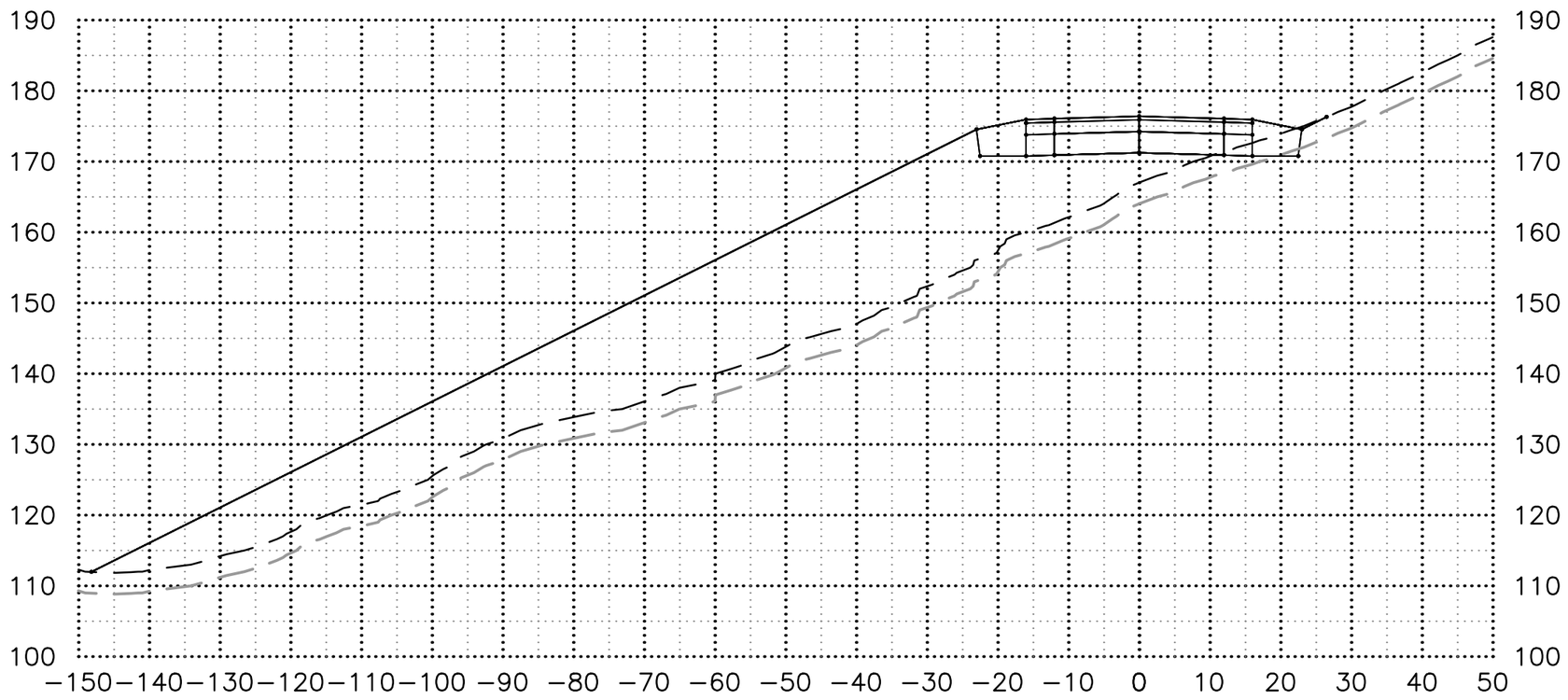

File: \\crweng.com\projects\JobsData\20403.02 Shotgun Cove Road\00 CADD\01 Working Set\01 Civil\00 SOURCE DRAWINGS\03 CORRIDORS\20403.02 Cross Sections_High 2_50ft Sections.dwg

122+00.00

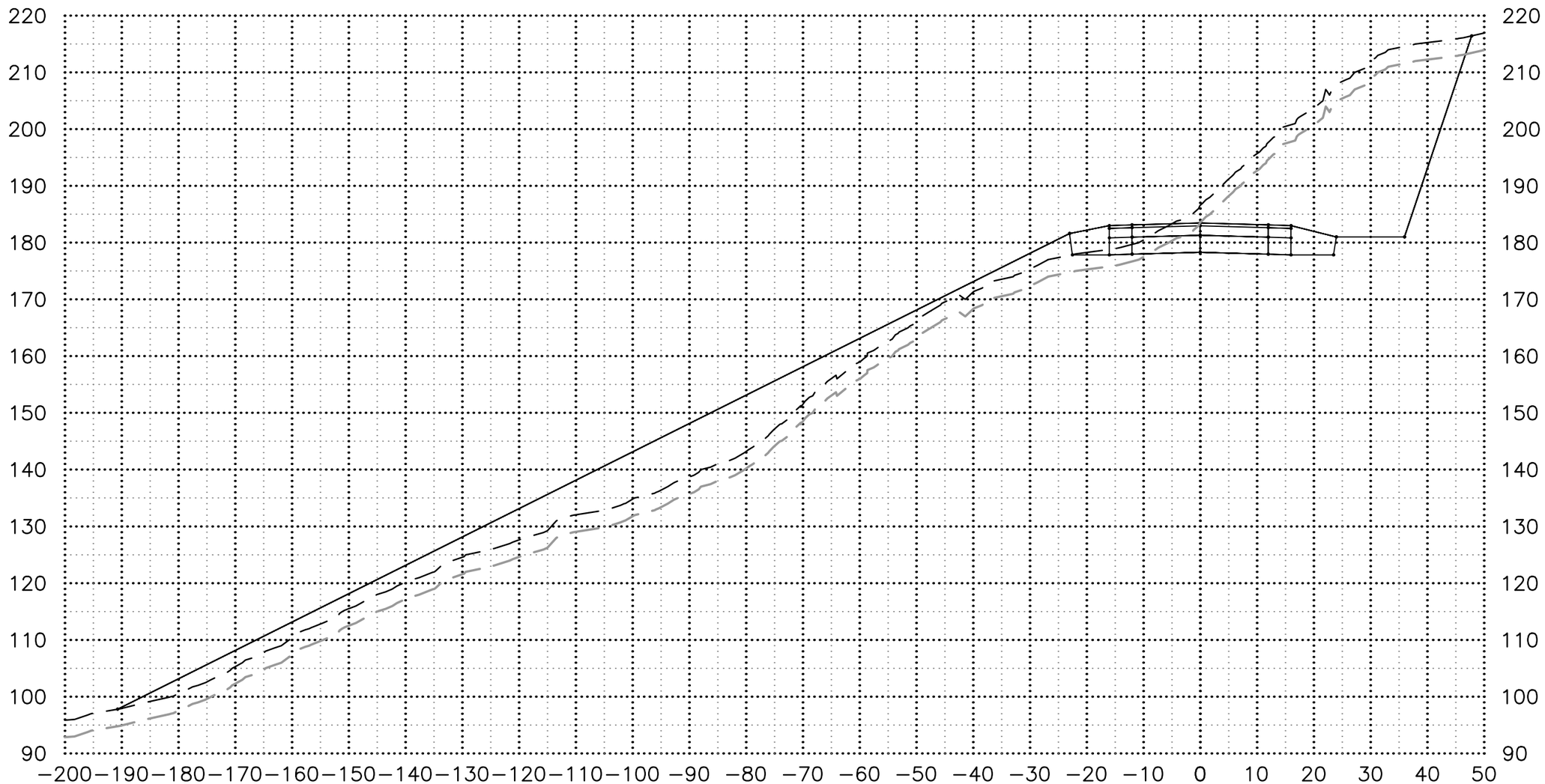

121+50.00

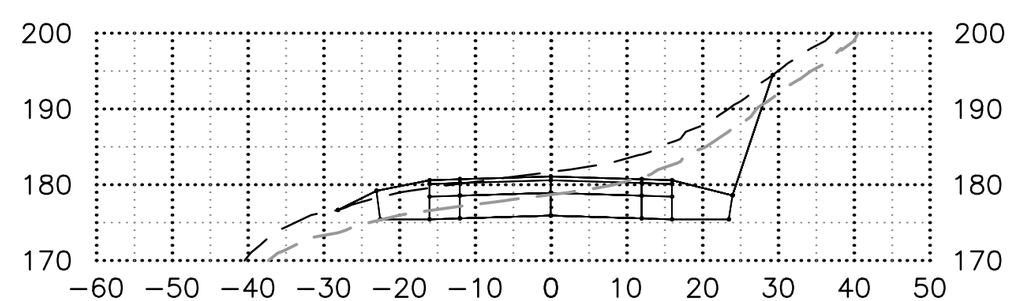

File: \\crweng.com\projects\JobsData\20403.02 Shotgun Cove Road\00 CADD\01 Working Set\01 Civil\00 SOURCE DRAWINGS\03 CORRIDORS\20403.02 Cross Sections_High 2_50ft Sections.dwg

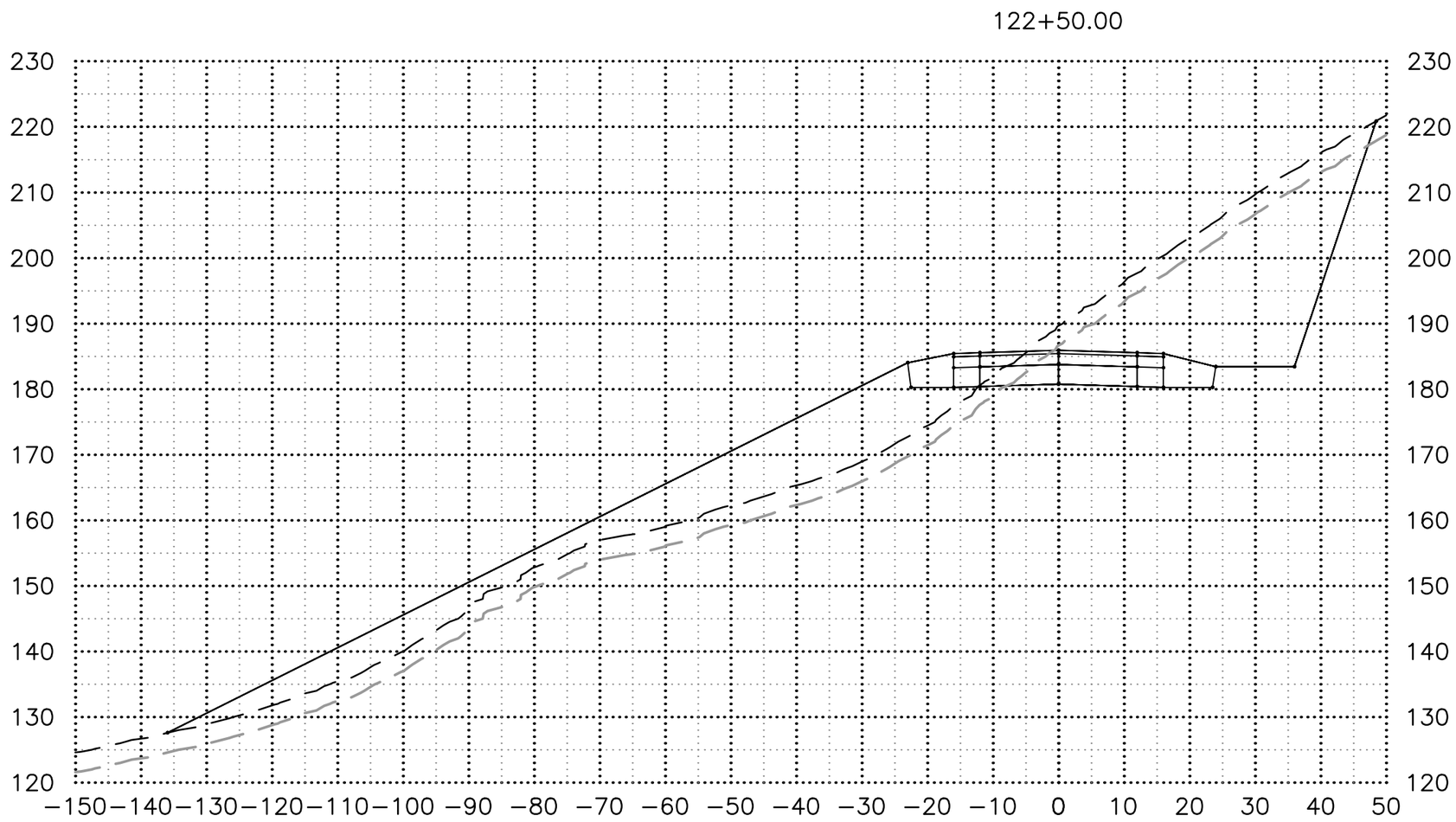

File: \\crweng.com\projects\JobsData\20403.02 Shotgun Cove Road\00 CADD\01 Working Set\01 Civil\00 SOURCE DRAWINGS\03 CORRIDORS\20403.02 Cross Sections_High 2_50ft Sections.dwg

123+50.00

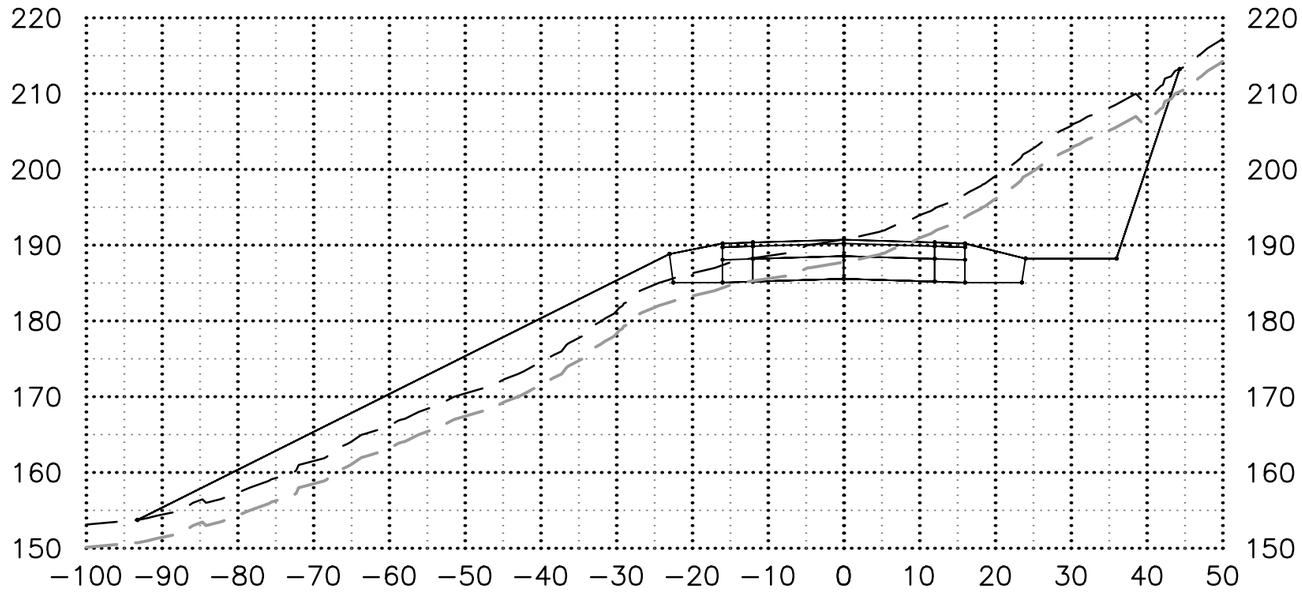

123+00.00

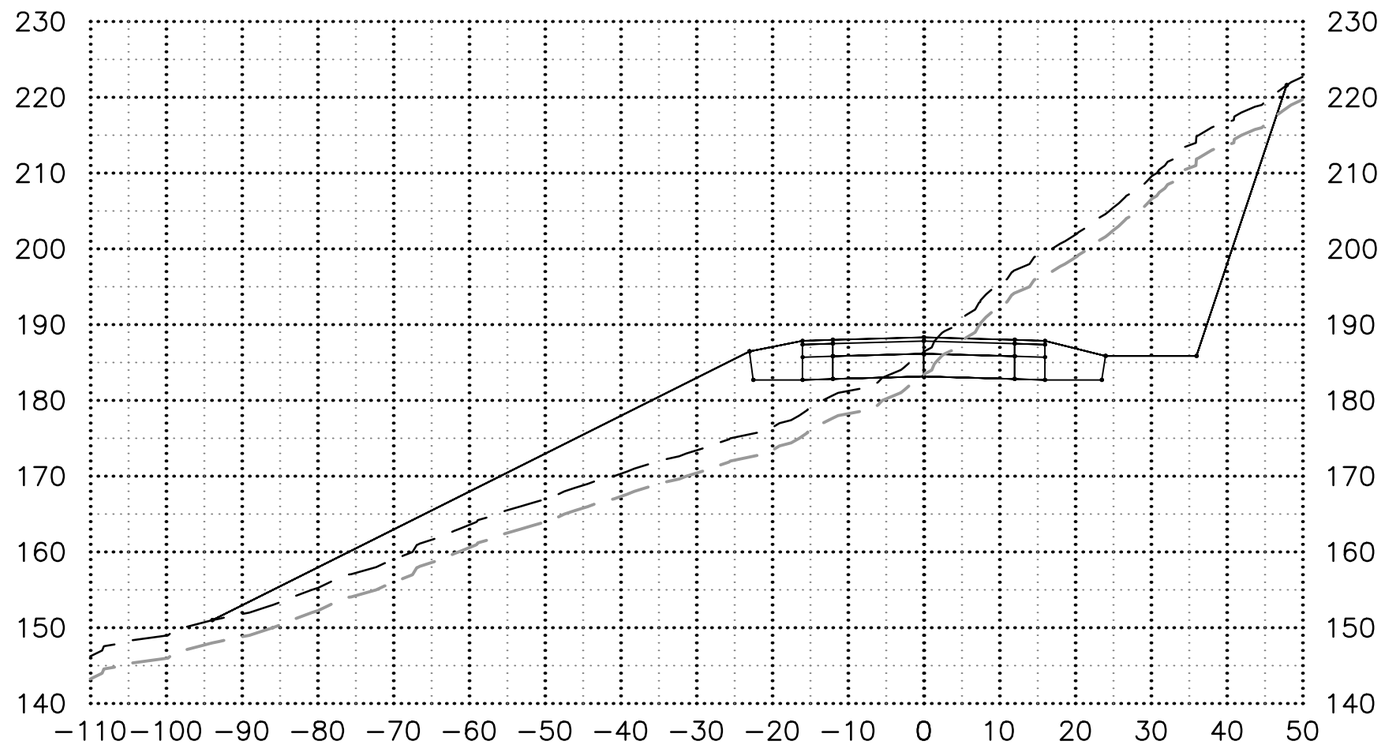

File: \\crweng.com\projects\JobsData\20403.02 Shotgun Cove Road\00 CADD\01 Working Set\01 Civil\00 SOURCE DRAWINGS\03 CORRIDORS\20403.02 Cross Sections_High 2_50ft Sections.dwg

124+50.00

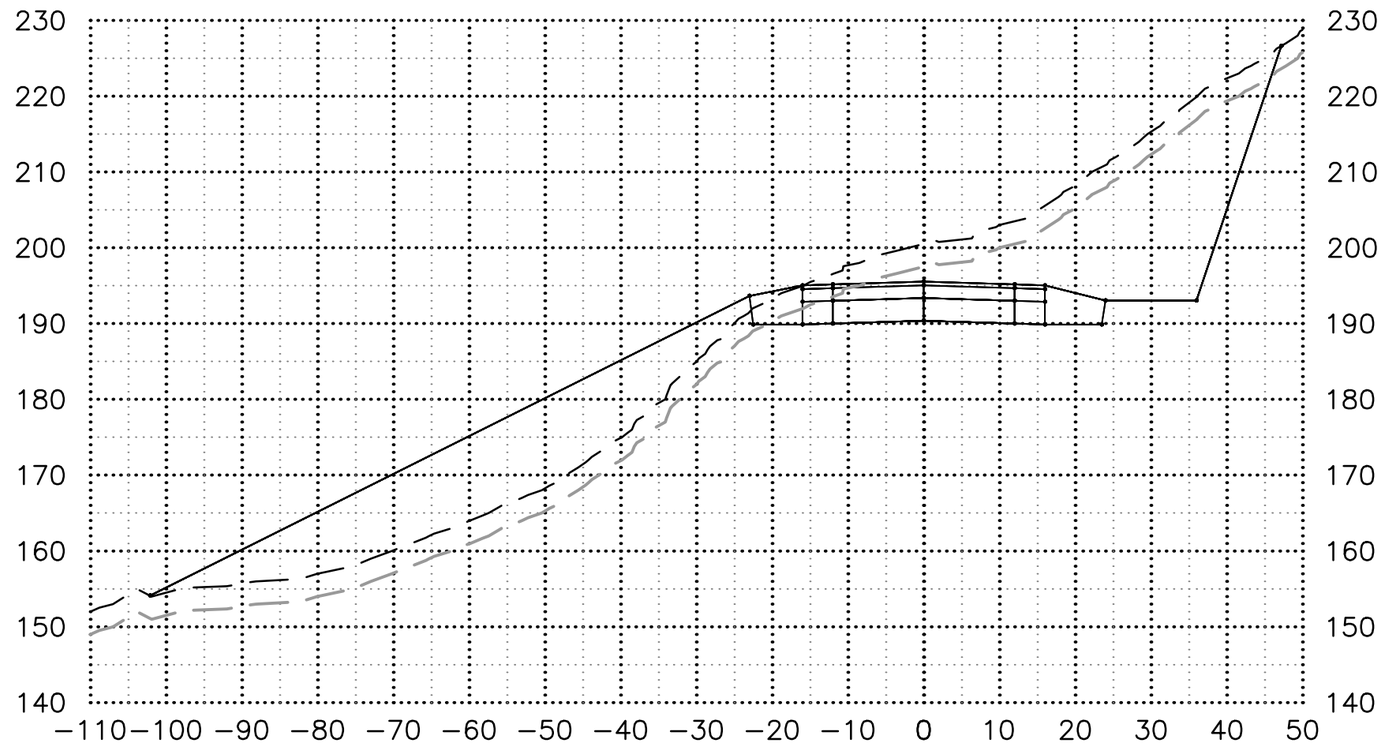

124+00.00

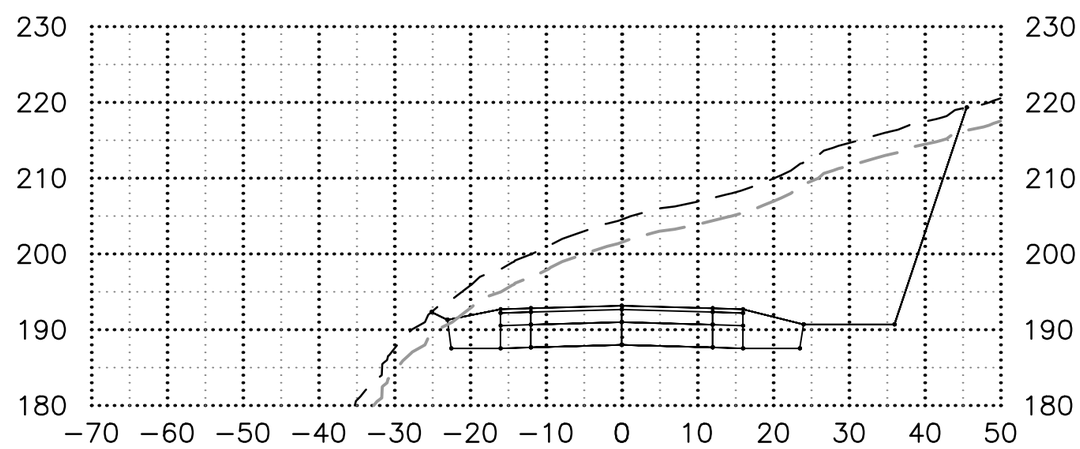

File: \\crweng.com\projects\JobsData\20403.02 Shotgun Cove Road\00 CADD\01 Working Set\01 Civil\00 SOURCE DRAWINGS\03 CORRIDORS\20403.02 Cross Sections_High 2_50ft Sections.dwg

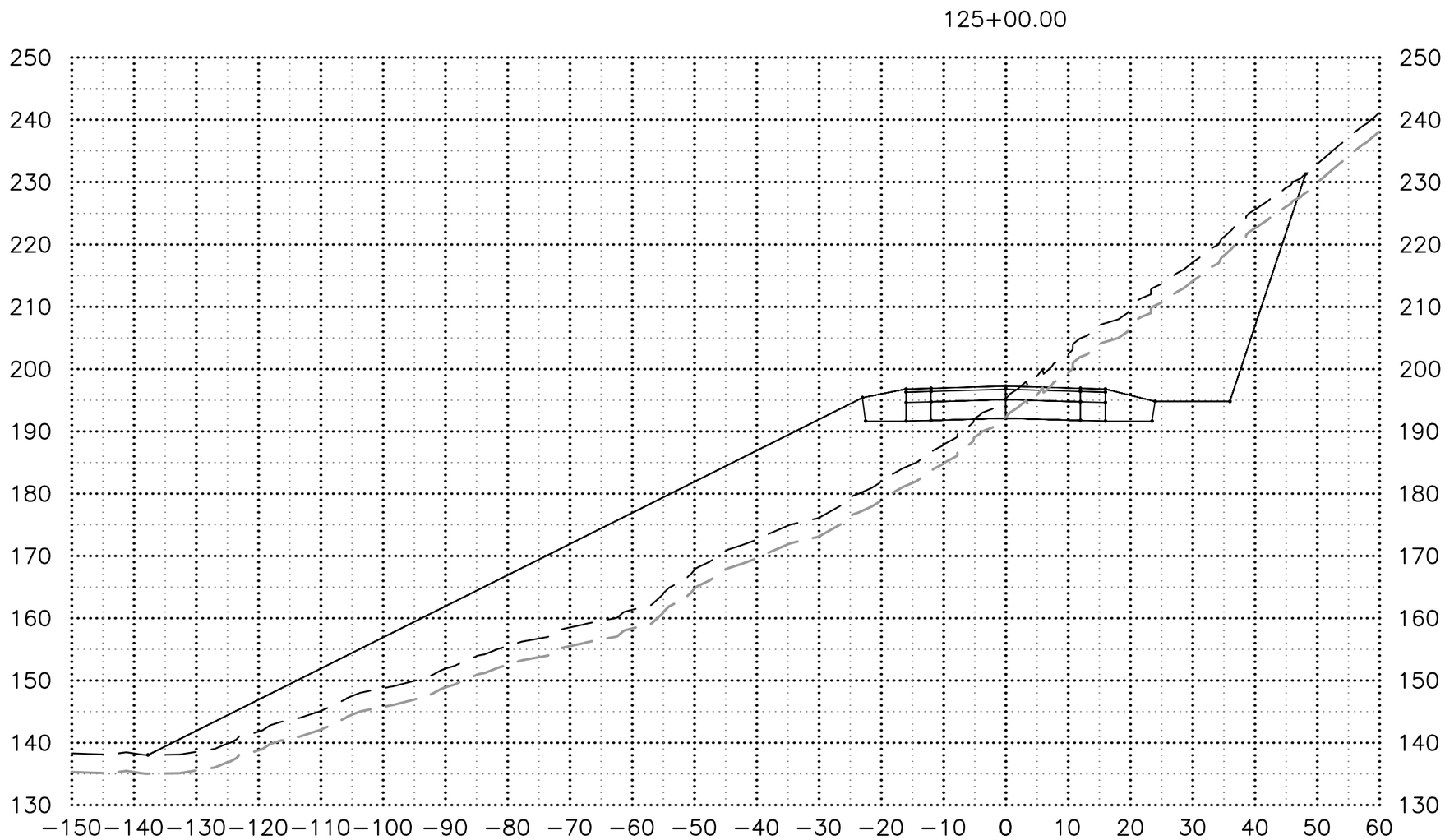

File: \\crweng.com\projects\JobsData\20403.02 Shotgun Cove Road\00 CADD\01 Working Set\01 Civil\00 SOURCE DRAWINGS\03 CORRIDORS\20403.02 Cross Sections_High 2_50ft Sections.dwg

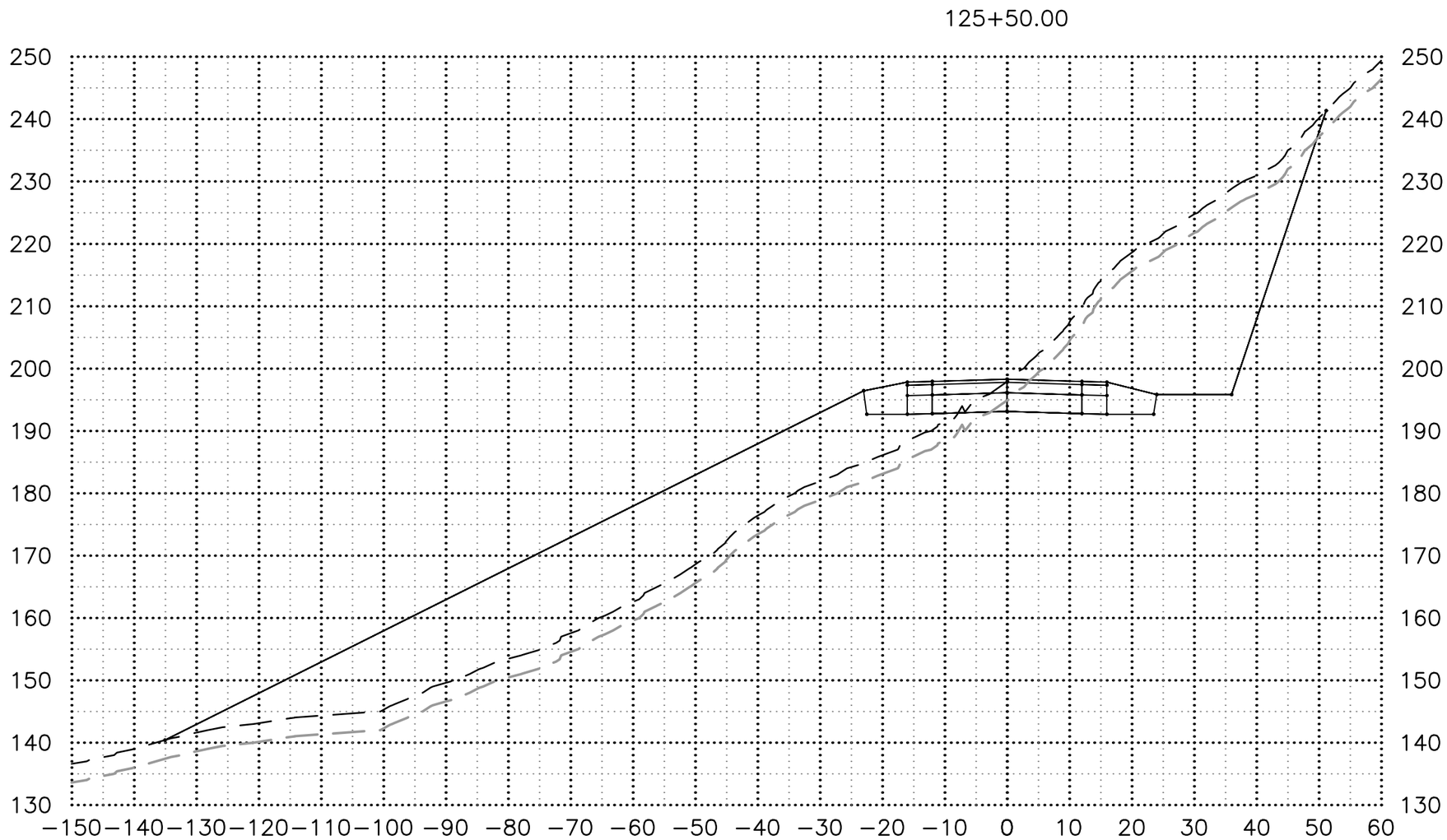

File: \\crweng.com\projects\JobsData\20403.02 Shotgun Cove Road\00 CADD\01 Working Set\01 Civil\00 SOURCE DRAWINGS\03 CORRIDORS\20403.02 Cross Sections_High 2_50ft Sections.dwg

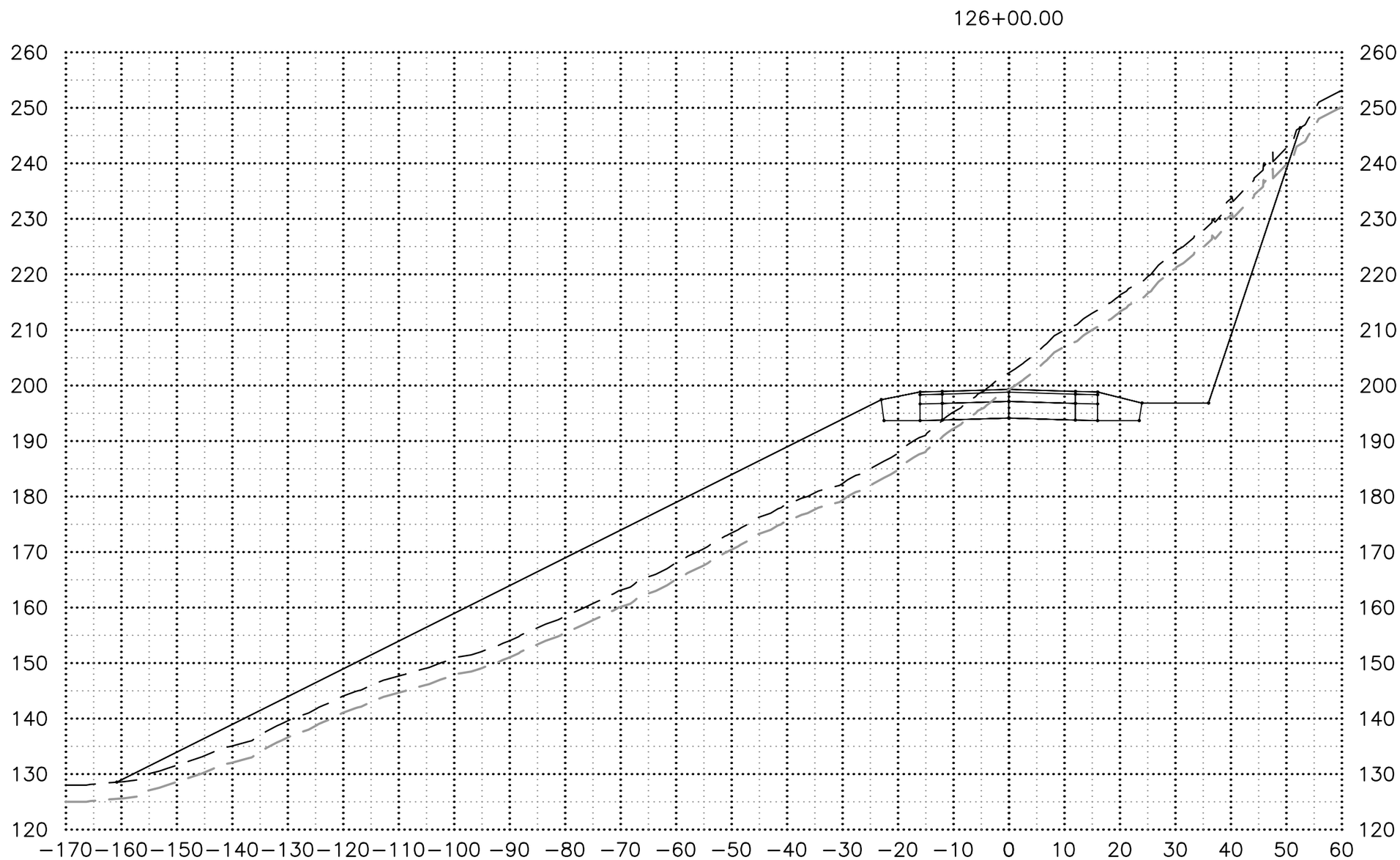

File: \\crweng.com\projects\JobsData\20403.02 Shotgun Cove Road\00 CADD\01 Working Set\01 Civil\00 SOURCE DRAWINGS\03 CORRIDORS\20403.02 Cross Sections_High 2_50ft Sections.dwg

126+50.00

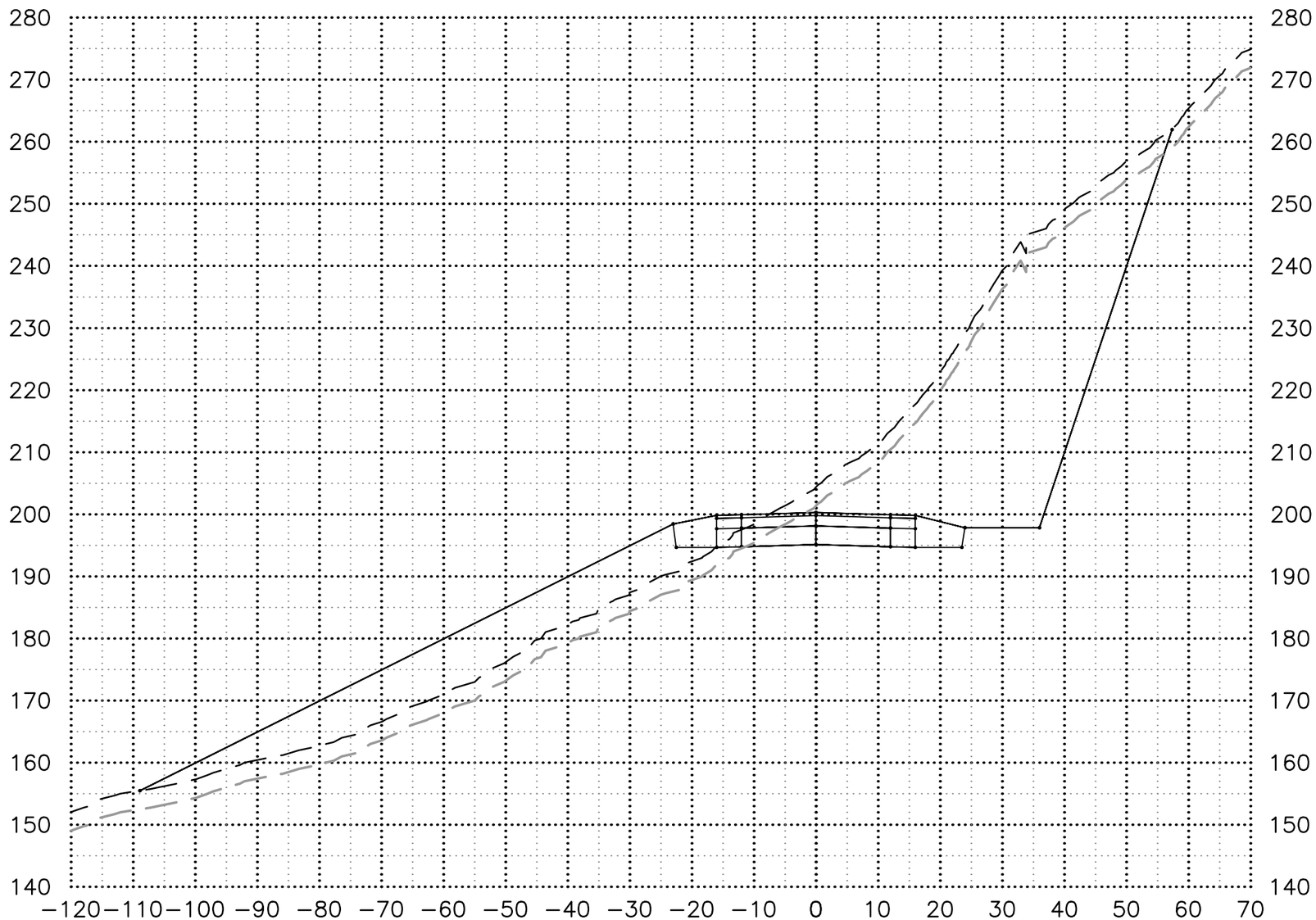

File: \\crweng.com\projects\JobsData\20403.02 Shotgun Cove Road\00 CADD\01 Working Set\01 Civil\00 SOURCE DRAWINGS\03 CORRIDORS\20403.02 Cross Sections_High 2_50ft Sections.dwg

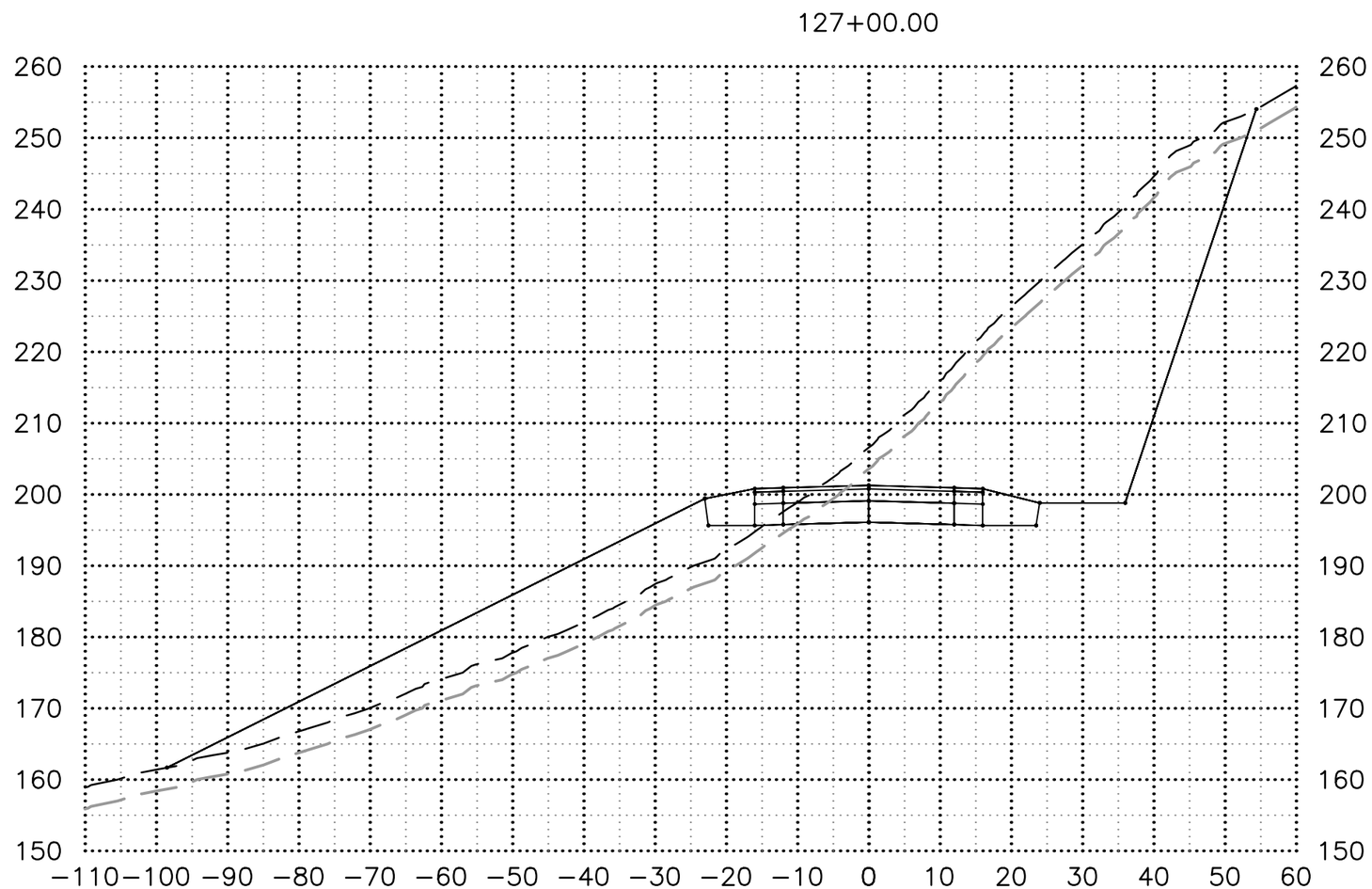

File: \\crweng.com\projects\JobsData\20403.02 Shotgun Cove Road\00 CADD\01 Working Set\01 Civil\00 SOURCE DRAWINGS\03 CORRIDORS\20403.02 Cross Sections_High 2_50ft Sections.dwg

128+00.00

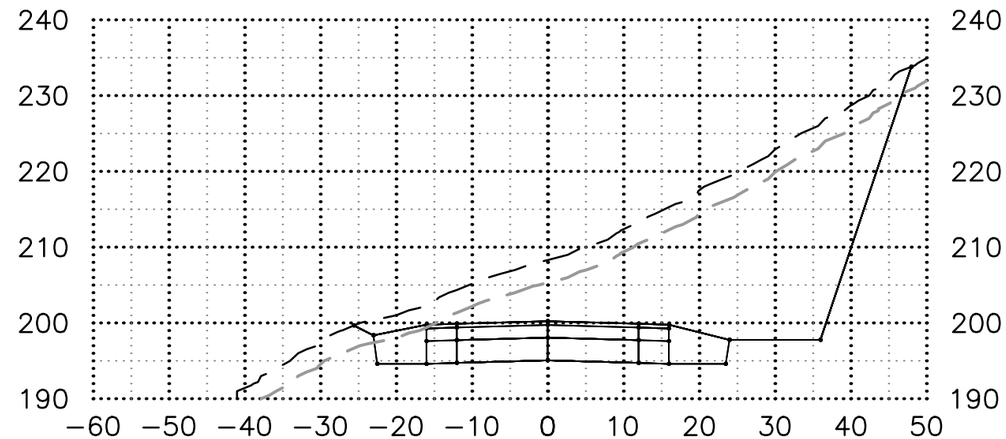

127+50.00

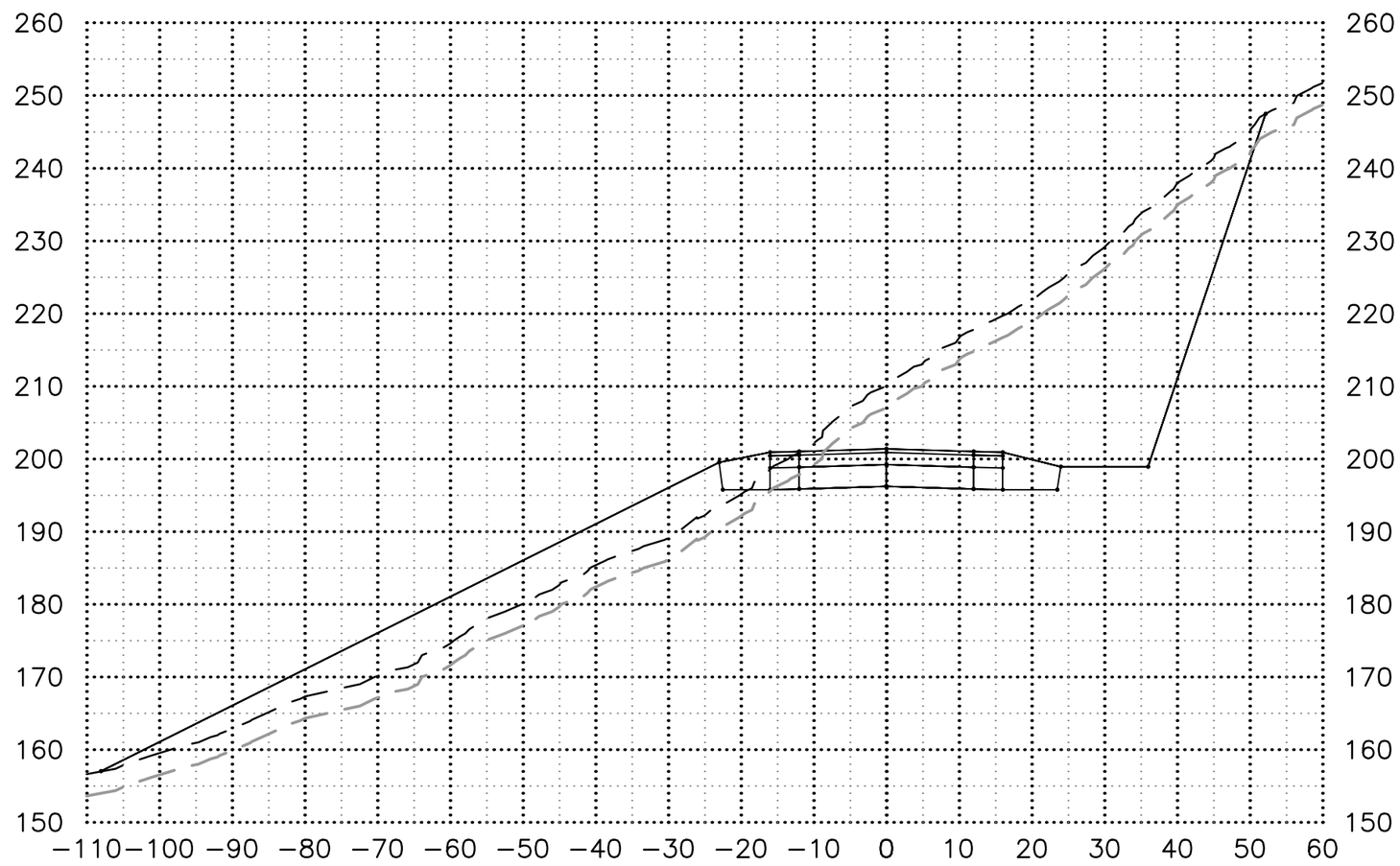

File: \\crweng.com\projects\JobsData\20403.02 Shotgun Cove Road\00 CADD\01 Working Set\01 Civil\00 SOURCE DRAWINGS\03 CORRIDORS\20403.02 Cross Sections_High 2_50ft Sections.dwg

129+00.00

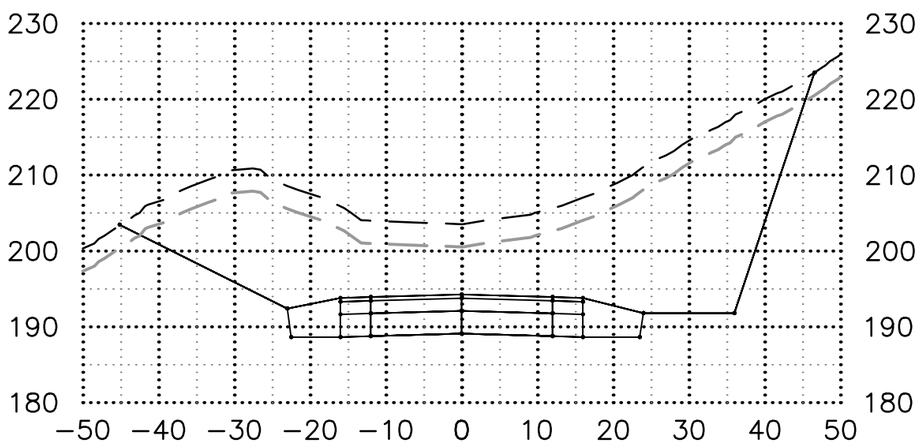

130+00.00

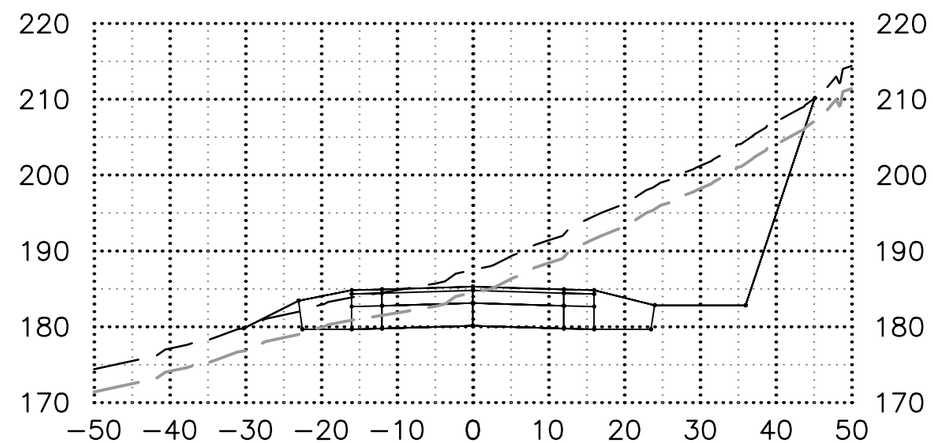

128+50.00

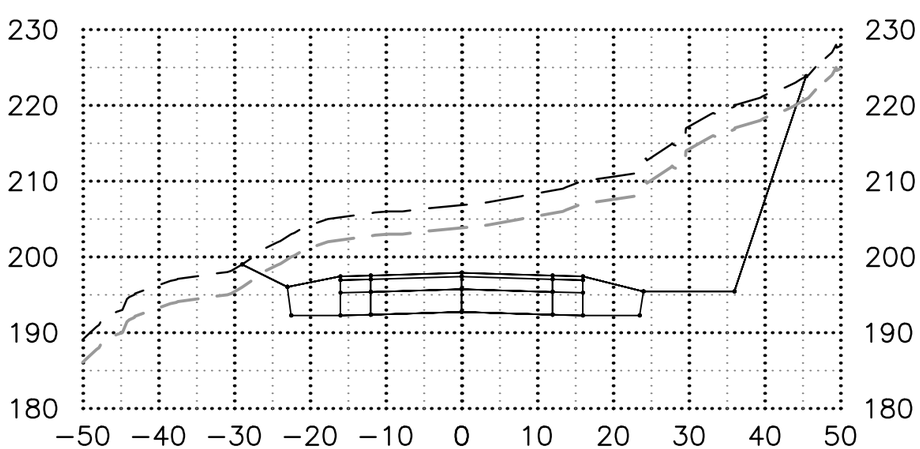
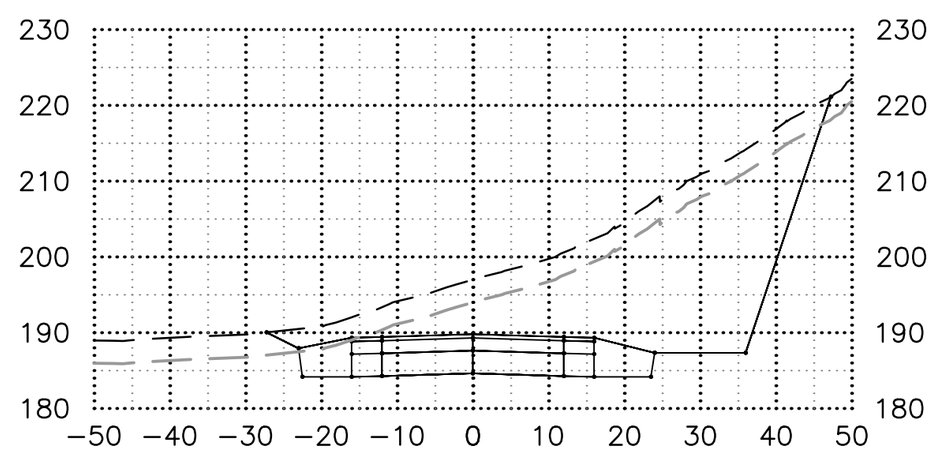
129+50.00